PBC PLA MG 1977
Maps and graphs (Palm Beach County)

y Area Planning Board

ARTS and STATISTICAL DATA

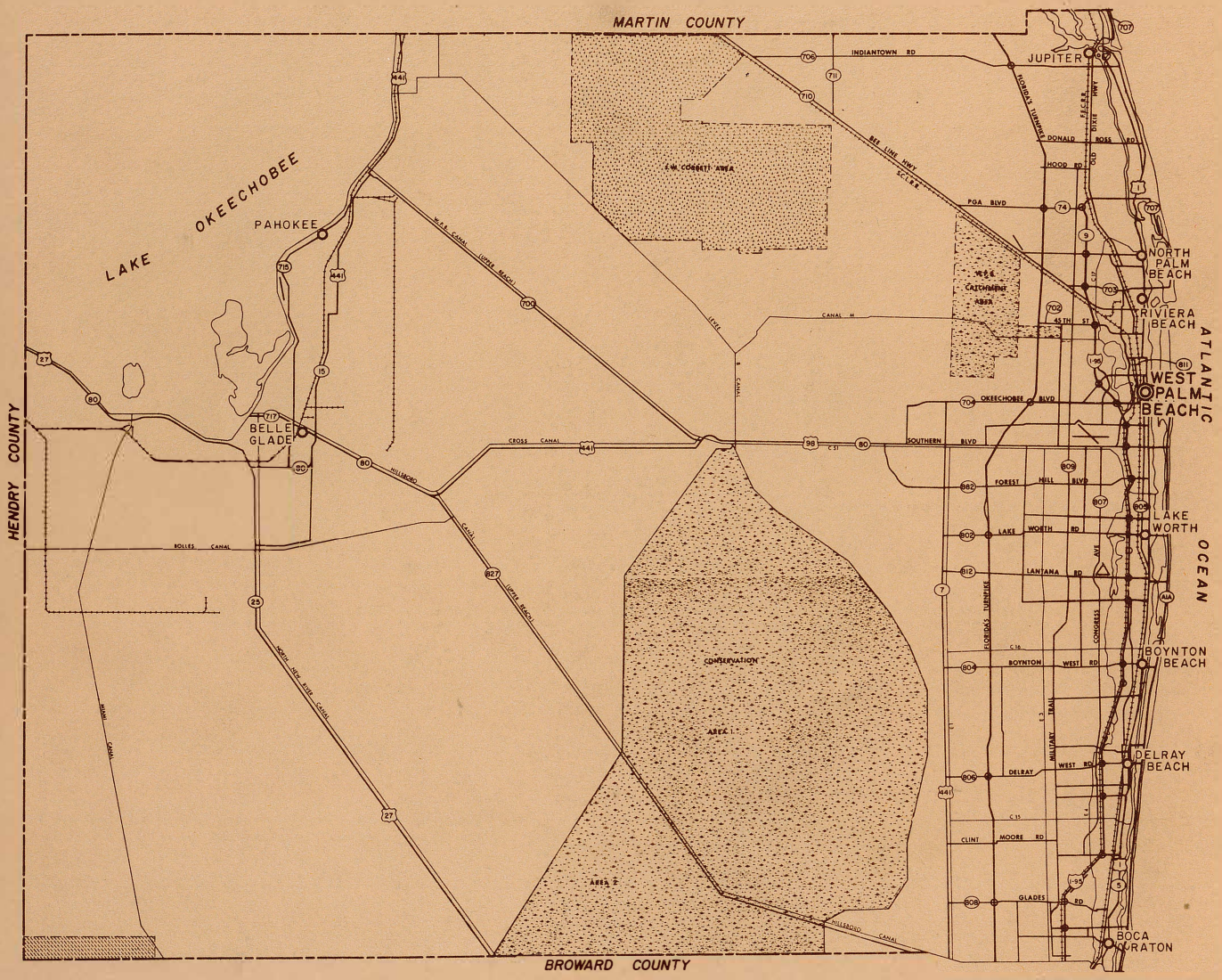

1977

opdo

area planning board
of palm beach county

PALM BEACH COUNTY
PUBLIC LIBRARY
3650 SUMMIT BLVD.
WEST PALM BEACH, FLORIDA 33406

BIBLIOGRAPHIC DATA SHEET	1. Report No. MCSD-4	2.	3. Recipient's Accession No.
4. Title and Subtitle Palm Beach County Maps, Charts and Statistical Data			5. Report Date July 1977 6.
7. Author(s) Area Planning Board of Palm Beach County			8. Performing Organization Rept. No.
9. Performing Organization Name and Address Area Planning Board of Palm Beach County 2300 Palm Beach Lakes Blvd., Suite 200 West Palm Beach, FL 33409			10. Project/Task/Work Unit No. 11. Contract/Grant No. CPA-FL-04-00-1001
12. Sponsoring Organization Name and Address Department of Housing & Urban Development 451 Seventh Street, S.W. Washington, DC 20410			13. Type of Report & Period Covered Continuing 14.

15. Supplementary Notes

16. Abstracts

This report is a compilation of maps and charts depicting numerous physical, demographic and economic characteristics relating to Palm Beach County, Florida. It also contains a compilation of statistical information completed during the 1976-1977 Department of Housing & Urban Development Work Program. This report is divided into four sections: General Population and Housing Characteristics; Selected Economic Characteristics; Health, Education and Recreation; and Transportation. These sections include: 1976 Population Estimates and 1990 Population Projections (completed in 1972); selected socio-economic characteristics from the 1970 Census for census tracts and municipalities; an overview of economic conditions and growth trends in Palm Beach County; 1976 Residential Building Permits; an overview of the health, education and recreation characteristics for Palm Beach County; and, 1976 West Palm Beach Urban Area Transportation Study Average Daily Traffic Volumes (24 hour).

17. Key Words and Document Analysis. 17a. Descriptors

Population Characteristics, Demographic Data, Economic Indicators, and Community Facilities.

17b. Identifiers/Open-Ended Terms

17c. COSATI Field/Group

18. Availability Statement	19. Security Class (This Report)	21. No. of Pages
Area Planning Board of Palm Beach County	UNCLASSIFIED	127
	20. Security Class (This Page) UNCLASSIFIED	22. Price $5.00

FORM NTIS-35 (REV. 7-72) THIS FORM MAY BE REPRODUCED USCOMM-DC 14952-P72

AREA PLANNING BOARD OF PALM BEACH COUNTY

BOARD MEMBERS

James Jones, Chairman	Appointed by: Palm Beach County Legislative Delegation
Charles W. Potter, Vice Chairman	Appointed by: Palm Beach County Legislative Delegation
Thomas Altman	Appointed by: Palm Beach County Legislative Delegation
Peggy B. Evatt	Appointed by: Board of County Commissioners Palm Beach County
Robert Harp	Appointed by: Palm Beach County Legislative Delegation
Dr. Bernard Kimmel	Appointed by: School Board of Palm Beach County
W. H. Medlen	Appointed by: Board of County Commissioners Palm Beach County
R. William Rutter, Jr.	Appointed by: Board of County Commissioners Palm Beach County
Dorothy H. Wilken	Appointed by: Palm Beach County Legislative Delegation

STAFF DIRECTORS

Frank W. Brutt	Executive Director
Ned R. Brooke	Director of Transportation Planning
Eugene A. Caputo	Director of Comprehensive Planning
Richard D. Stalker	Director of Environmental Planning
Steven R. Hoffacker	Director of Research
Ben E. Brown	Graphics Chief

REPORT STAFF

Steven R. Hoffacker	Director of Research
Ben E. Brown	Graphics Chief
Susan K. Kosmensky	Research Specialist II
Anne B. Bosso	Research Specialist I
Gary S. Hines	Research Specialist II
Kathaleen A. Inman	Secretary II
Paul C. Larsen	Planning Technician II
Deborah M. Lutz	Planning Technician I
Thomas F. Pearson	Planning Technician II
Gala P. Scott	Secretary III
Terry E. Sells	Secretary III
Randy M. Whitfield	Principal Planner
Deborah K. Wing	Planning Technician I

The preparation of this report was financed in part through a comprehensive planning grant from the Department of Housing and Urban Development.

TABLE OF CONTENTS

GENERAL POPULATION AND HOUSING CHARACTERISTICS	PAGE
General Characteristics	1
Palm Beach County Municipalities Map	2-3
Municipalities in Palm Beach County--Population and Area	4
Population Graph 1920-1976	5
Inter-State Migration Maps & Chart	6-7
In-Migration to Palm Beach County 1965-1970	6
Out-Migration from Palm Beach County 1965-1970	6
Net-Migration for Palm Beach County 1965-1970	7
Net-Migration for Palm Beach County by Age and Sex: 1965-1970 Chart	7
Intra-Florida Migration Maps & Chart	8-9
In-Migration to Palm Beach County 1965-1970	8
Out-Migration from Palm Beach County 1965-1970	8
Net-Migration for Palm Beach County 1965-1970	9
Intra-Florida Migration to and from Palm Beach County: 1965-1970 Chart	9
Resident Births, Deaths, and Natural Increase for Palm Beach County 1950-1976	10
Population Density Maps	
1920 Population	11
1930 Population	12
1940 Population	13
1950 Population	14
1955 Population	15
1960 Population	16
1965 Population	17
1970 Population	18
Selected Socio-Economic Characteristics for Census Tracts: 1970 U.S. Census	19-20
Census Tracts Map--Glades Area	21
Census Tracts Map--Eastern Palm Beach County	22-23
Selected Socio-Economic Characteristics for Municipalities Over 2,500 Population: 1970 U.S. Census	24
Selected Socio-Economic Characteristics for Municipalities Under 2,500 Population: 1970 U.S. Census	25
Population Projection Areas Map--Palm Beach County	26
Palm Beach County Population Projections by Sub Areas	27
Projections of Future Population by Traffic Zone	28-38
Population Projections for Glades Area	39
Population Projections--Total for Palm Beach County	39
1990 WPBUATS Traffic Zones Map	40
Major Development Activity--Residential	41-44
Major Development Activity Map	45
Building Permit Valuation Graph	46
Building Permit Valuation for All Types of Construction Chart	47
Residential Building Permit Activity Graph	48

TABLE OF CONTENTS (CONTINUED)

1976 and 1970-1976 Residential Building Permit Activity by Municipality Chart..... 49
1976 and 1970-1976 Residential Building Permits of Unincorporated Palm Beach County by Section, Township, and Range Chart..... 50-54
Sections-Townships-Ranges Map--Eastern Palm Beach..... 55-56
Sections-Townships-Ranges Map--Glades Area..... 57

SELECTED ECONOMIC CHARACTERISTICS

Sales Activity in Palm Beach County (Retail and Gross Sales) Graph 1967-1976..... 58
Retail Sales in Palm Beach County Graph 1967-1976..... 59
Retail Sales in Palm Beach County Chart 1967-1976..... 60
Palm Beach County Agriculture--Total Production 1970-1976..... 61
Palm Beach County Sugar Cane--Total Production 1970-1976..... 62
Total Employment and Distribution of Employment Graph 1967-1976..... 63
Employment Distribution by Industry Chart 1967-1976..... 64
Average Unemployment Rate Graph--U.S. & Palm Beach County 1967-1976.. 65
Average Unemployment Rate Chart 1976..... 66
Per Capita Income Chart 1965-1975..... 66
Bank Debits Chart 1965-1976..... 66
Banks and Savings & Loan Associations Report 12/31/76..... 67-69
Banks--Deposits and Resources..... 67
Savings & Loan Associations--Savings and Resources..... 68
Banks--Total Demand and Time & Savings Deposits..... 69
Banks and Savings & Loan Associations in Palm Beach County (See Map Page 88)..... 70-74
Industrial Parks in Palm Beach County (See Map Page 88)..... 75-76
Major Shopping Centers in Palm Beach County (See Map Page 88)..... 77-78
Selected Major Employers in Palm Beach County (See Map Page 88)..... 79-87
Selected Economic Characteristics Sectional Map..... 88
Zip Codes of Palm Beach County..... 89
Zip Codes Map--Eastern Palm Beach County..... 90-91
Zip Codes Map--Glades Area..... 92

HEALTH, EDUCATION AND RECREATION

Number of Selected Health Professionals in State Licensed Occupations--June 1, 1976..... 93
Medical Resources in Palm Beach County (See Map Page 111)..... 94-100
Acute Care Hospitals..... 94
Alcoholism Treatment Facilities..... 94-95
Clinics in Palm Beach County..... 96
Drug Abuse Treatment Facilities..... 97
Mental Health Facilities and Services..... 98
Nursing Homes in Palm Beach County..... 99
Palm Beach County Health Department and Other Related Agency Clinic Services..... 100
Private Schools in Palm Beach County (See Map Page 111)..... 100-105

TABLE OF CONTENTS (CONTINUED)

Public Schools and Colleges in Palm Beach County (See Map Page 111).. 106-110
Public Schools with February, 1977, Membership..... 106-109
Public Colleges with Winter Quarter, 1976/1977, Enrollment..... 110
Health and Education Characteristics Sectional Map..... 111
Golf Courses in Palm Beach County (See Map Page 120)..... 112-115
Major Recreational Facilities in Palm Beach County (See Map Page 120)..... 116-119
Recreation Characteristics Sectional Map..... 120
Regional Parks and Nature Preserves in Palm Beach County..... 121
Regional Parks and Nature Preserves in Palm Beach County Map..... 122

TRANSPORTATION

Scheduled Airlines Passenger Traffic Through Palm Beach International Airport 1953-1976..... 123
Cargo Handled Through the Port of Palm Beach Fiscal Years 1970-1976.. 124
Port of Palm Beach Activity 1970-1976..... 124
Major Transportation Facilities in Palm Beach County Map..... 125
1976 Average Daily Traffic Counts--Availability Statement..... 126
1976 Average Daily Traffic Volumes Map..... 127

GENERAL POPULATION AND HOUSING CHARACTERISTICS

PALM BEACH COUNTY

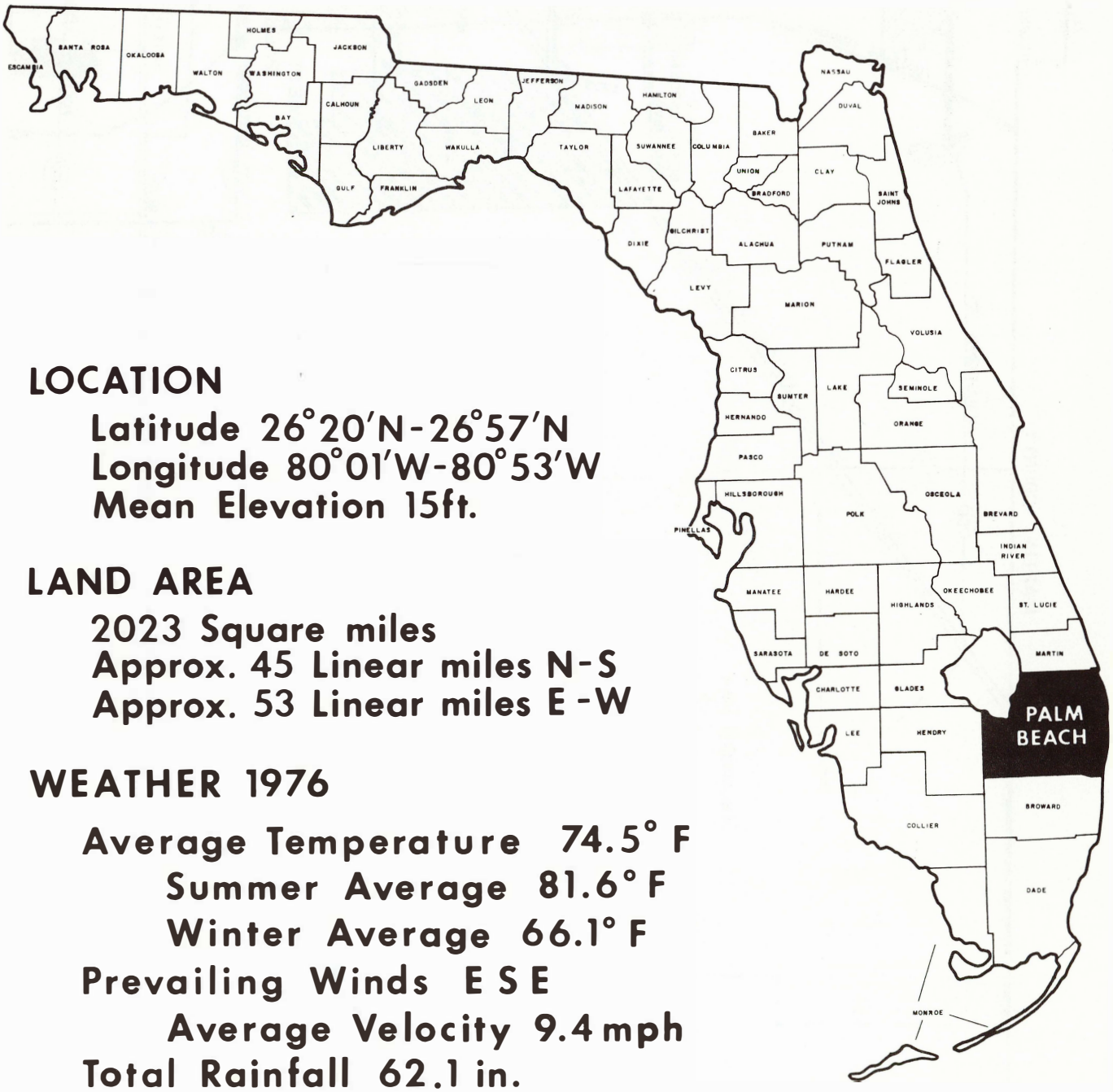

LOCATION

Latitude 26°20′N-26°57′N
Longitude 80°01′W-80°53′W
Mean Elevation 15ft.

LAND AREA

2023 Square miles
Approx. 45 Linear miles N-S
Approx. 53 Linear miles E-W

WEATHER 1976

Average Temperature 74.5° F
Summer Average 81.6° F
Winter Average 66.1° F
Prevailing Winds E S E
Average Velocity 9.4 mph
Total Rainfall 62.1 in.

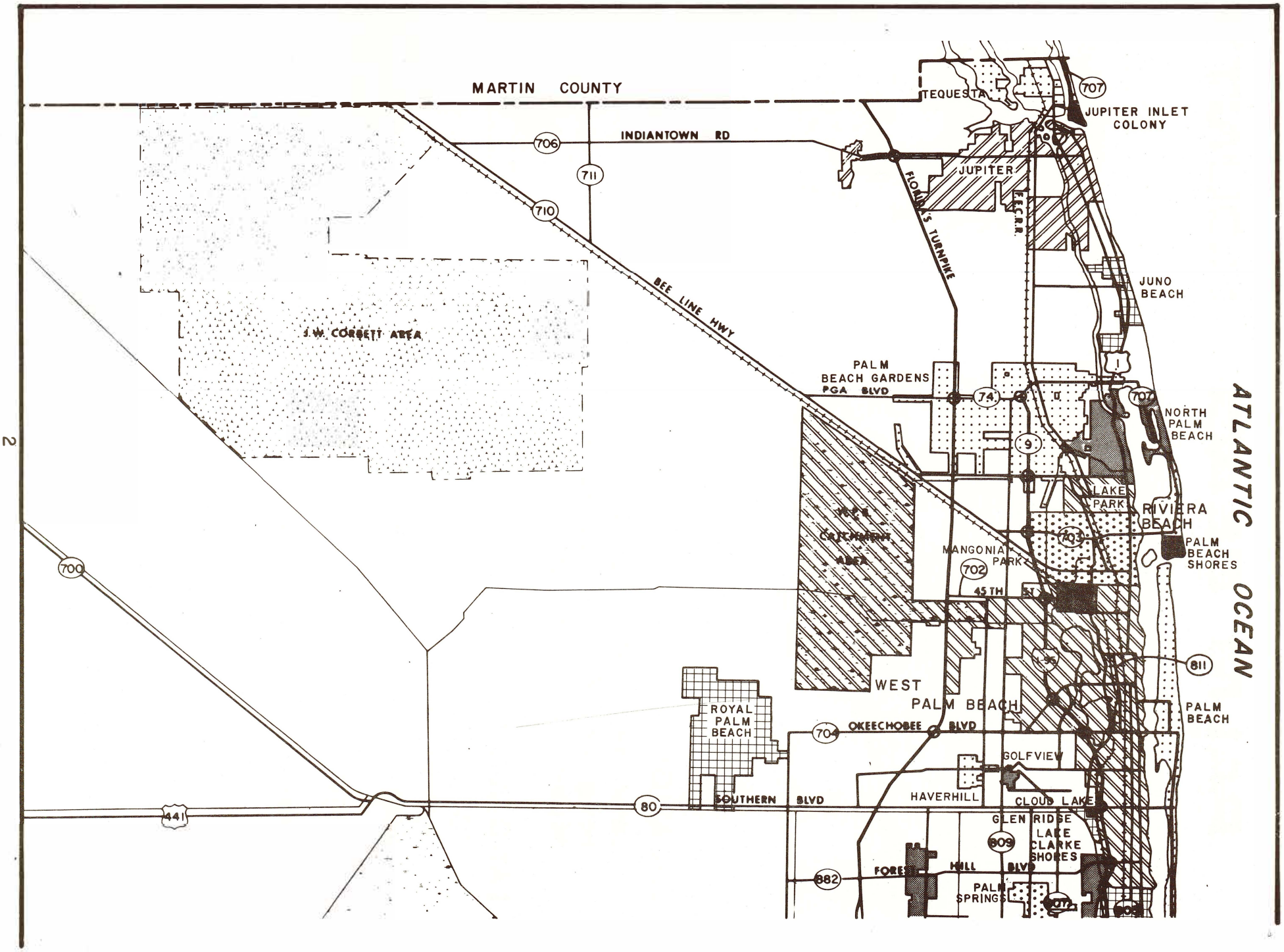
MARTIN COUNTY
INDIANTOWN RD
706
711
710
BEE LINE HWY
J.W. CORBETT AREA
TEQUESTA
707
JUPITER INLET COLONY
JUPITER
FLORIDA'S TURNPIKE
F.E.C.R.R.
JUNO BEACH
PALM BEACH GARDENS
PGA BLVD
74
9
NORTH PALM BEACH
LAKE PARK
RIVIERA BEACH
703
PALM BEACH SHORES
MANGONIA PARK
702
45TH ST
700
811
WEST PALM BEACH
PALM BEACH
ROYAL PALM BEACH
704
OKEECHOBEE BLVD
GOLFVIEW
HAVERHILL
CLOUD LAKE
SOUTHERN BLVD
80
441
GLEN RIDGE
LAKE CLARKE SHORES
309
FOREST HILL BLVD
882
PALM SPRINGS
ATLANTIC OCEAN

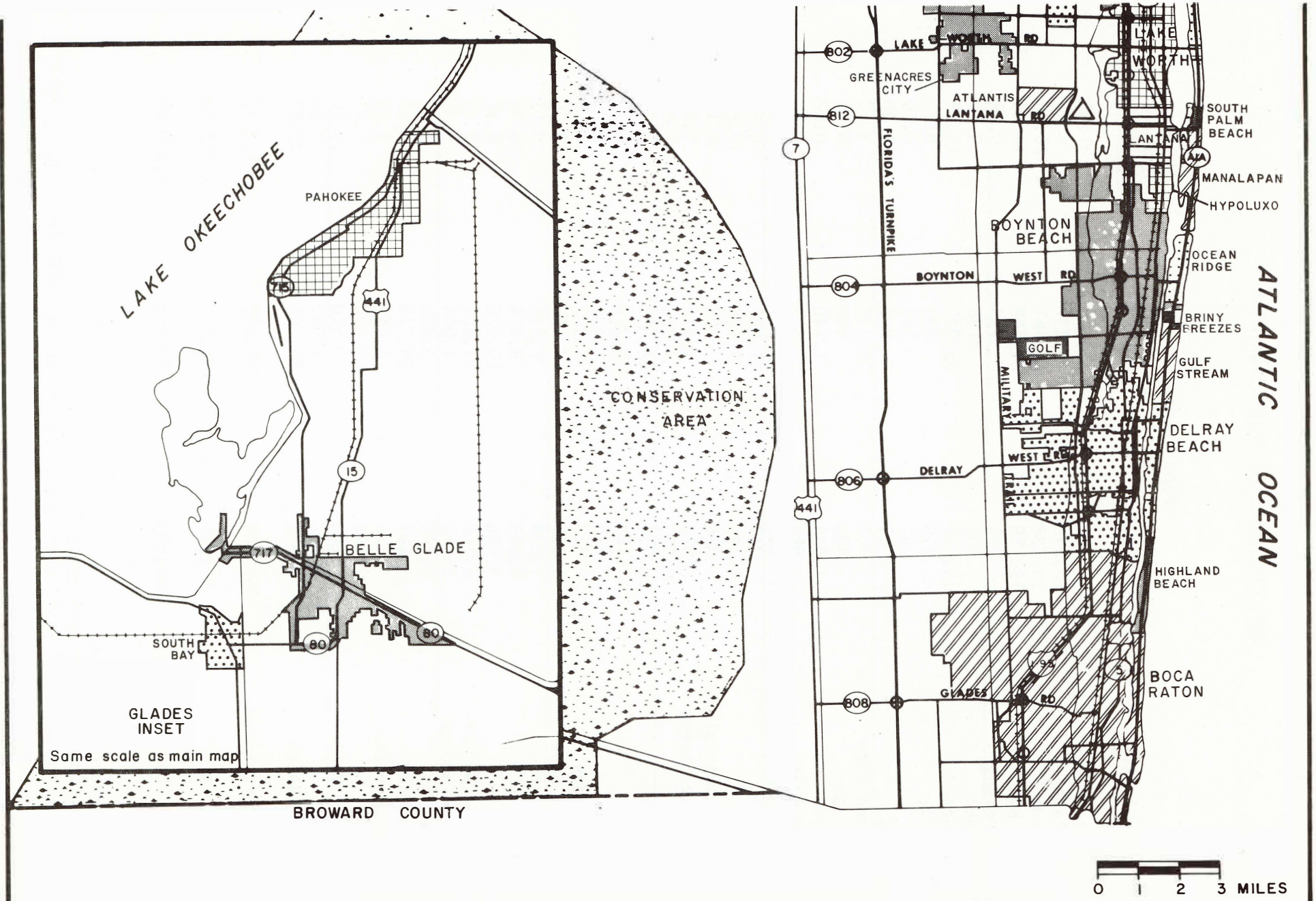

PALM BEACH COUNTY MUNICIPALITIES JULY, 1977

MUNICIPALITIES IN PALM BEACH COUNTY

Municipality	Population 1970 Census[1]	Population Estimate 4/1/76[2]	Approx. Area In Sq. Miles[3]
Atlantis	425	1,129	1.36
Belle Glade	15,949	16,331	4.61
Boca Raton	29,538	45,561	26.50
Boynton Beach	18,115	34,949	14.00
Briny Breezes	481	798	0.04
Cloud Lake	136	136	0.04
Delray Beach	19,915	35,043	10.03
Glen Ridge	216	208	0.20
Golf	50	125	0.76
Golfview	201	210	0.20
Greenacres City	1,731	5,437	3.52
Gulf Stream	408	600	0.81
Haverhill	1,034	1,140	0.52
Highland Beach	624	1,879	0.60
Hypoluxo	336	389	0.60
Juno Beach	747	1,206	0.95
Jupiter	3,136	7,408	10.85
Jupiter Inlet Colony	396	468	0.18
Lake Clarke Shores	2,328	3,417	1.00
Lake Park	6,993	9,035	1.90
Lake Worth	23,714	28,361	5.74
Lantana	7,126	8,962	2.20
Manalapan	205	300	0.45
Mangonia Park	827	1,855	0.72
North Palm Beach	9,035	14,978	3.50
Ocean Ridge	1,074	1,275	0.87
Pahokee	5,663	5,814	5.72
Palm Beach	9,086	10,076	5.81
Palm Beach Gardens	6,102	11,522	10.33
Palm Beach Shores	1,214	1,044	0.36
Palm Springs	4,340	9,659	1.20
Riviera Beach	21,401	29,778	6.58
Royal Palm Beach	475	3,259	6.30
South Bay	2,958	3,498	1.41
South Palm Beach	188	1,620	0.10
Tequesta	2,642	4,009	1.55
West Palm Beach	57,375	65,368	43.61
Total Incorporated	256,184	366,847	175.12
Unincorporated	92,809	176,701	2,402.88
Total Palm Beach County	348,993	543,548	2,578.00

[1] U.S. Bureau of the Census
[2] Area Planning Board of Palm Beach County
[3] Area Planning Board of Palm Beach County and municipal officials, July, 1977

POPULATION

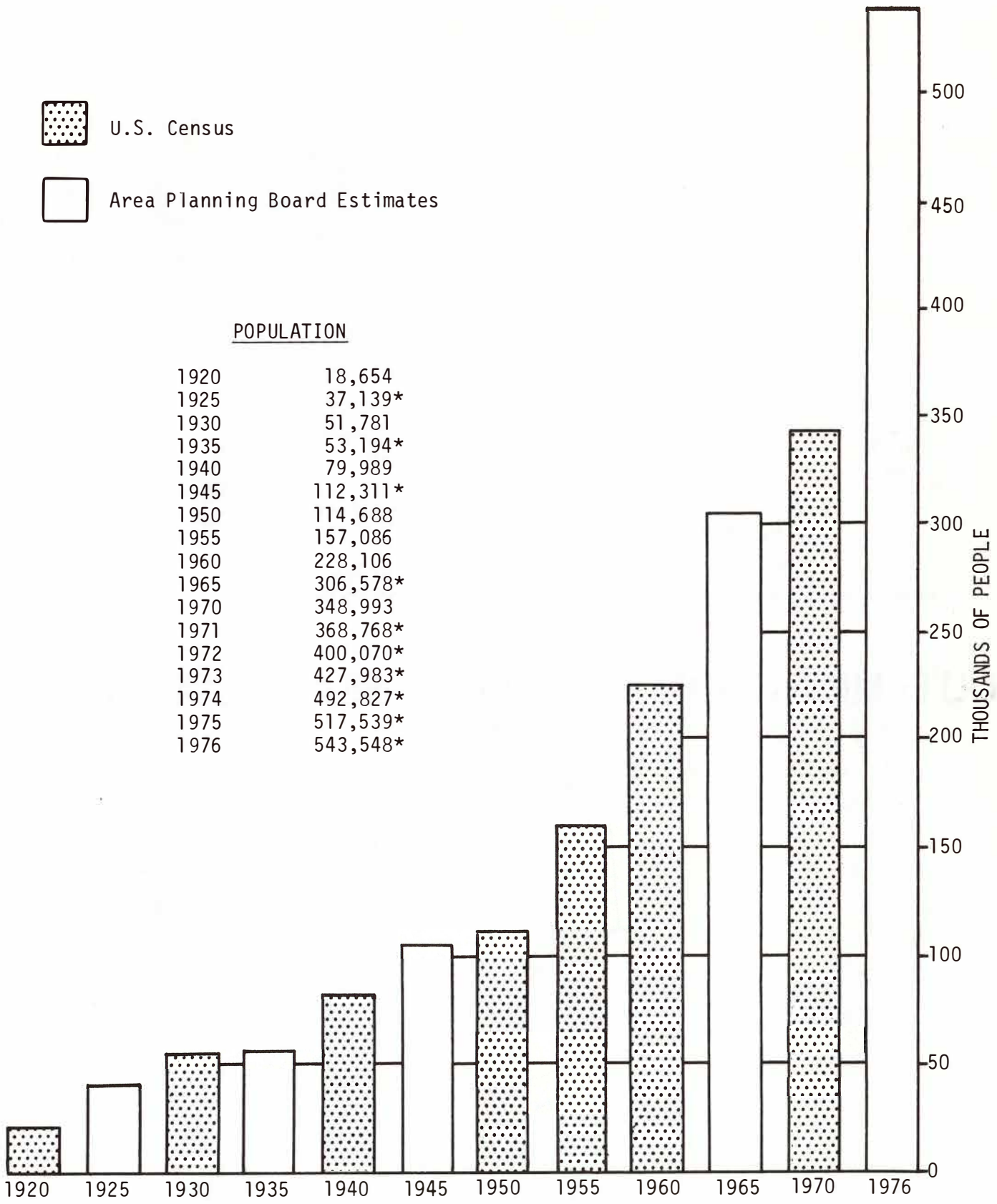

POPULATION

1920	18,654
1925	37,139*
1930	51,781
1935	53,194*
1940	79,989
1945	112,311*
1950	114,688
1955	157,086
1960	228,106
1965	306,578*
1970	348,993
1971	368,768*
1972	400,070*
1973	427,983*
1974	492,827*
1975	517,539*
1976	543,548*

SOURCE: *Area Planning Board of Palm Beach County
U.S. Bureau of the Census

IN-MIGRATION TO PALM BEACH COUNTY
1965-1970

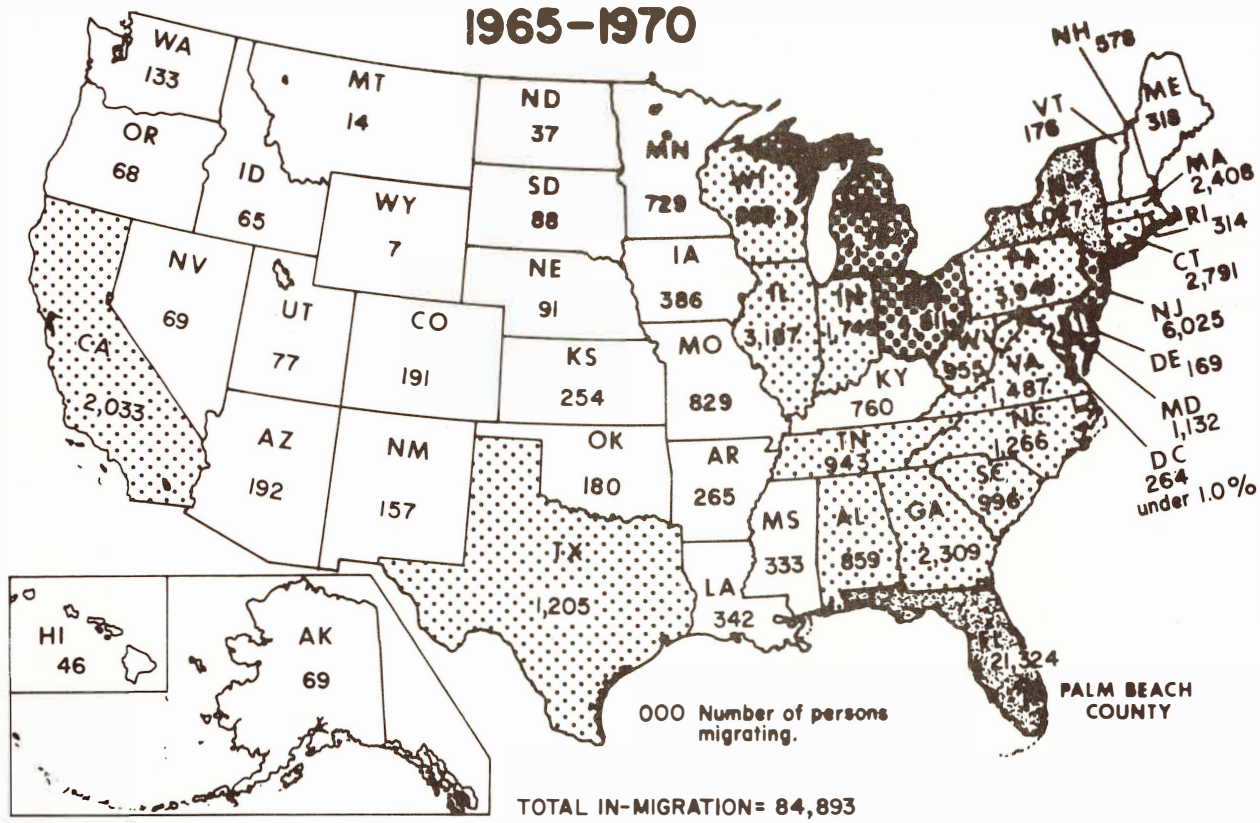

TOTAL IN-MIGRATION= 84,893

STATE OF RESIDENCE OF PEOPLE WHO MOVED TO PALM BEACH COUNTY FROM 1965-1970.

OUT-MIGRATION FROM PALM BEACH COUNTY
1965-1970

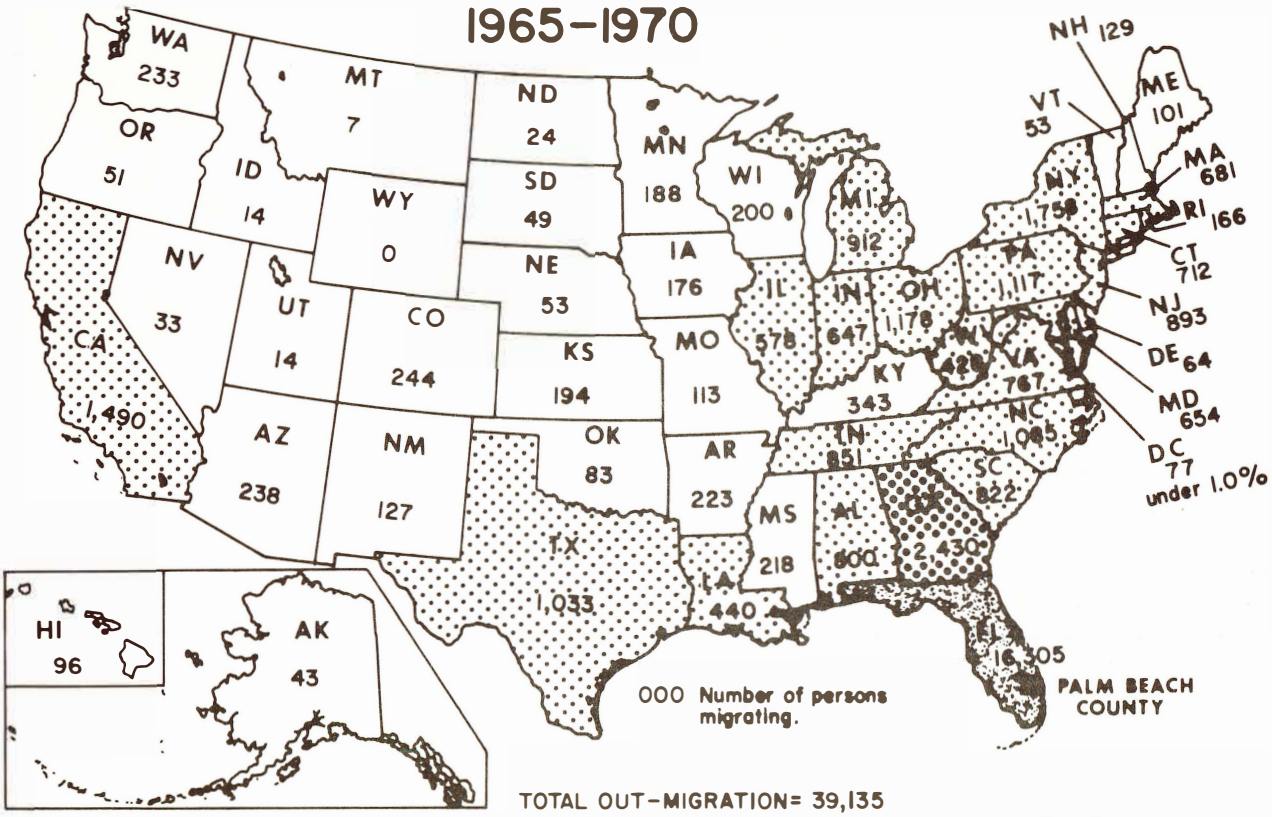

TOTAL OUT-MIGRATION= 39,135

STATE OF RESIDENCE IN 1970 OF PEOPLE WHO MOVED FROM PALM BEACH COUNTY FROM 1965-1970.

NET-MIGRATION FOR PALM BEACH COUNTY

1965-1970

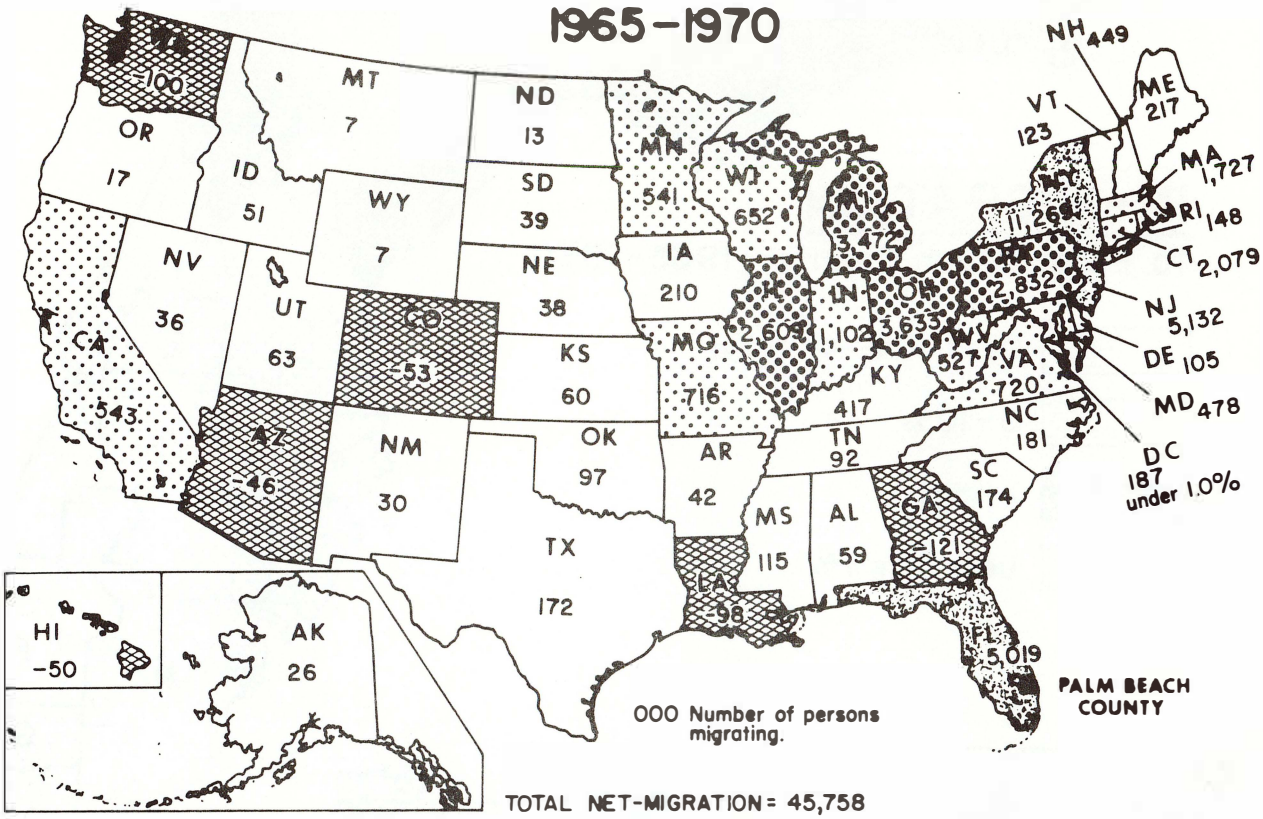

TOTAL NET-MIGRATION = 45,758

NET DIFFERENCE BY STATE OF RESIDENCE IN 1970 OF PEOPLE WHO MOVED TO OR FROM PALM BEACH COUNTY FROM 1965-1970.

PERCENT OF PERSONS MIGRATING

- States with under 1.0%
- States with 1.0-5.0%
- States with 5.1-10.0%
- States with over 10.0%
- States with net gain from Palm Beach County

NET MIGRATION FOR PALM BEACH COUNTY BY AGE AND SEX: 1965-1970

AGE	MIGRATION					
	MALE			FEMALE		
	IN	OUT	NET	IN	OUT	NET
5 - 9	3,735	2,359	1,376	3,773	2,336	1,437
10 - 14	3,307	1,918	1,389	3,436	1,955	1,481
15 - 19	2,409	1,885	524	3,074	2,192	882
20 - 24	3,541	3,098	443	4,126	3,190	936
25 - 29	3,907	1,852	2,055	3,649	2,184	1,465
30 - 34	2,676	1,594	1,082	2,667	1,702	965
35 - 39	2,290	1,390	900	1,995	1,131	864
40 - 44	2,300	1,094	1,206	1,904	1,064	840
45 - 54	4,104	1,570	2,534	4,598	1,513	3,085
55 - 64	4,633	860	3,773	6,629	1,208	5,421
65+	8,283	1,194	7,089	7,857	1,846	6,011
Total, 5+	41,185	18,814	22,371	43,708	20,321	23,387

Source: 1970 U.S. Census, Migration Between State Economic Areas

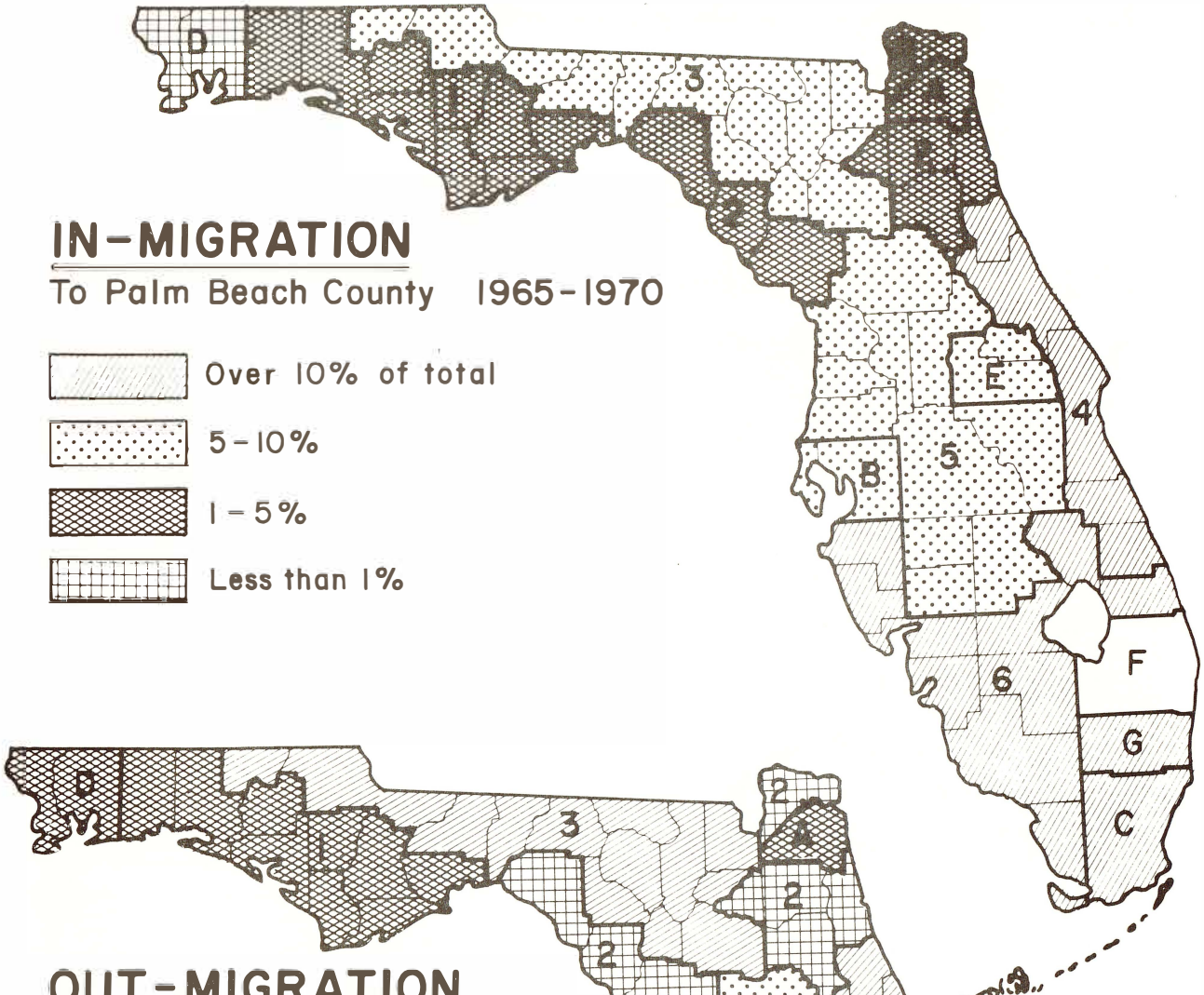
IN-MIGRATION
To Palm Beach County 1965-1970
Over 10% of total
5-10%
1-5%
Less than 1%
D
3
E
4
B
5
6
F
G
C

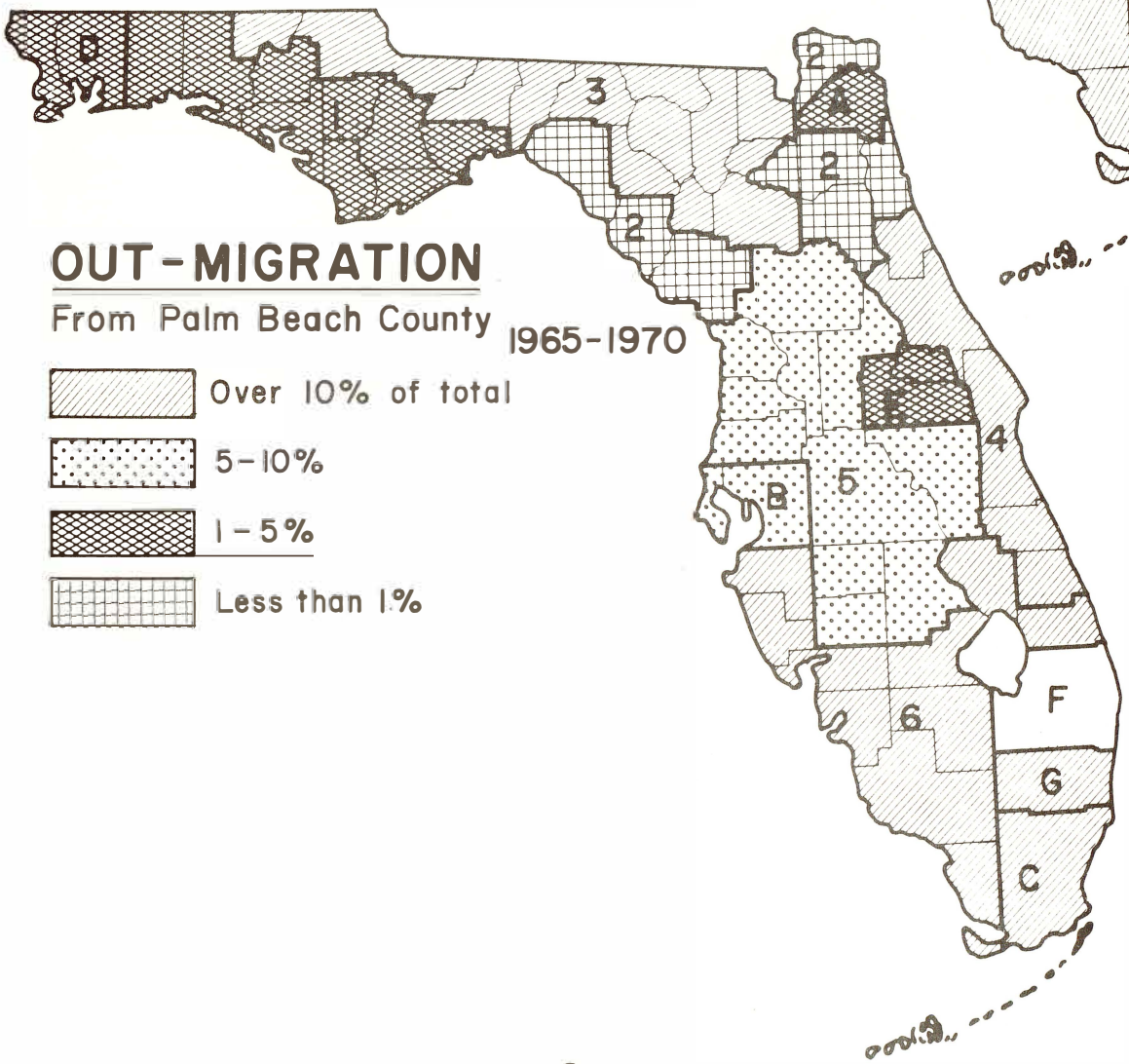
OUT-MIGRATION
From Palm Beach County 1965-1970
Over 10% of total
5-10%
1-5%
Less than 1%
D
1
3
2
A
2
2
E
4
B
5
6
F
G
C

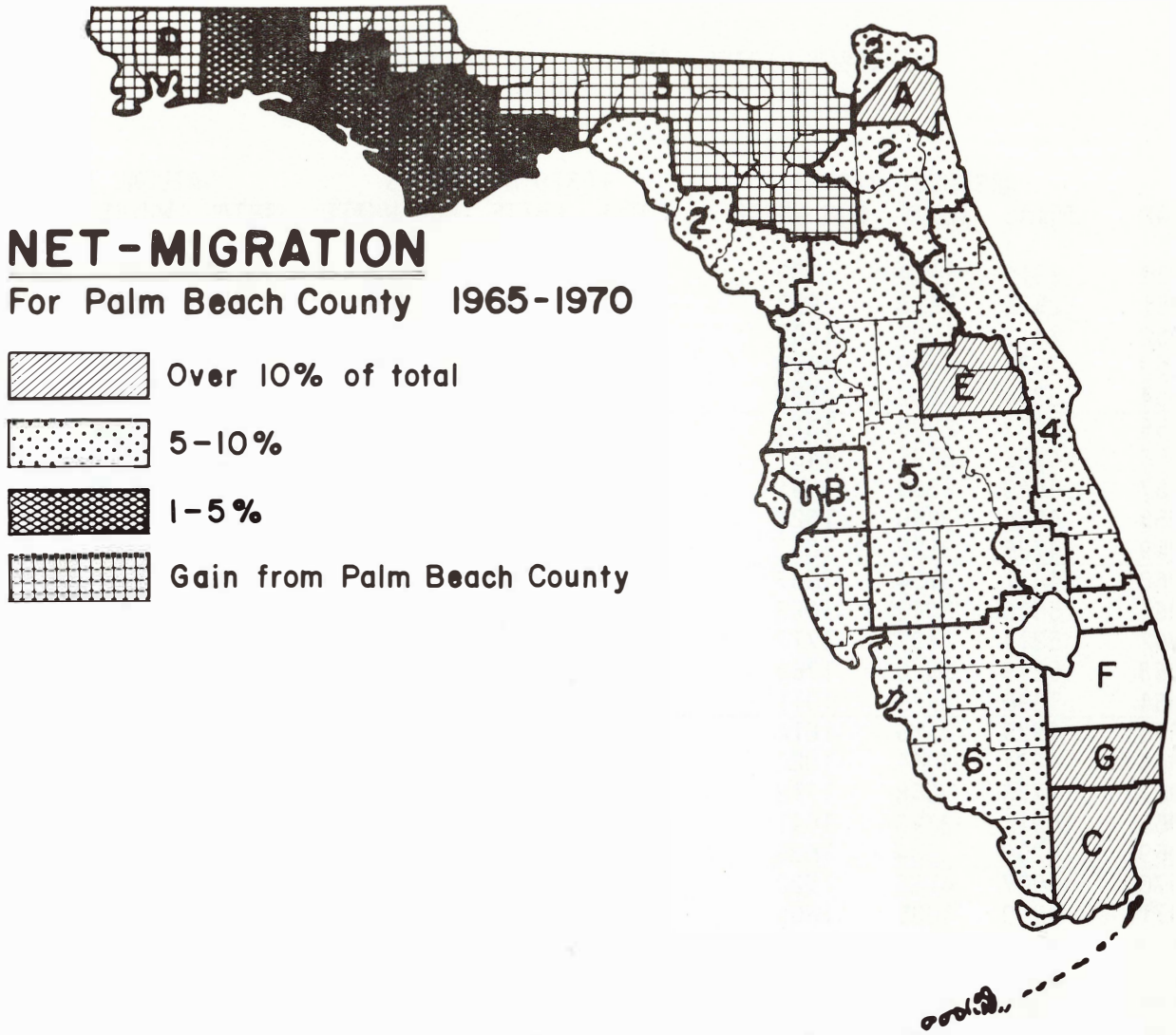

INTRA-FLORIDA MIGRATION

To and From Palm Beach County 1965-1970

State Economic Areas	In-Migration	Out-Migration	Net Migration
1	340	285	55
2	426	133	293
3	1,374	1,957	-583
4	2,787	2,405	382
5	1,412	1,047	365
6	2,279	1,931	348
A	1,026	508	518
B	1,517	1,244	273
C	4,237	2,182	2,055
D	161	182	-21
E	1,288	704	584
G	4,477	3,727	750
TOTAL	21,324	16,305	5,019

SOURCE: 1970 U.S. Census, Migration Between State Economic Areas

RESIDENT BIRTHS, DEATHS, AND NATURAL INCREASE
FOR PALM BEACH COUNTY, 1950-1976

	RESIDENT BIRTHS			RESIDENT DEATHS			NATURAL INCREASE		
YEAR	TOTAL	WHITE	NON WHITE	TOTAL	WHITE	NON WHITE	TOTAL	WHITE	NON WHITE
1950	2317	1434	883	1135	783	352	1182	651	531
1951	2521	1528	993	1230	887	343	1291	641	650
1952	2812	1807	1005	1283	898	385	1529	909	620
1953	3037	1939	1098	1354	988	366	1683	951	732
1954	3396	2202	1194	1431	1047	384	1965	1155	810
1955	3657	2339	1318	1535	1128	407	2122	1211	911
1956	4152	2695	1457	1794	1277	517	2358	1418	940
1957	4440	2899	1541	1915	1486	429	2525	1413	1112
1958	4884	3260	1624	2134	1615	519	2750	1645	1105
1959	4786	3128	1658	2082	1634	448	2704	1494	1210
1960	4821	3154	1667	2337	1788	549	2484	1366	1118
1961	5036	3343	1693	2368	1881	487	2668	1462	1206
1962	5214	3497	1717	2669	2113	556	2545	1384	1161
1963	5279	3510	1769	2823	2218	605	2456	1292	1164
1964	5390	3479	1911	3009	2387	622	2381	1092	1289
1965	4929	3115	1814	3042	2444	598	1887	671	1216
1966	4884	3064	1820	3235	2573	662	1649	491	1158
1967	4776	3058	1718	3330	2718	612	1446	340	1106
1968	4934	3293	1641	3633	2989	644	1301	304	997
1969	5299	3664	1635	3925	3323	602	1374	341	1033
1970	5907	4185	1722	4059	3442	617	1848	743	1105
1971	5810	4005	1805	4230	3602	628	1580	403	1177
1972	5223	3578	1645	4901	4203	698	322	-625	947
1973	5102	3606	1496	5166	4484	682	-64	-878	814
1974	5305	3691	1614	5446	4734	712	-141	-1043	902
1975	5208	3554	1654	5516	4916	600	-308	-1362	1054
1976*	5121	3494	1627	5589	4958	631	-468	-1464	996

* Provisional

SOURCE: Public Health Statistics Section, Florida Department of Health and Rehabilitative Services

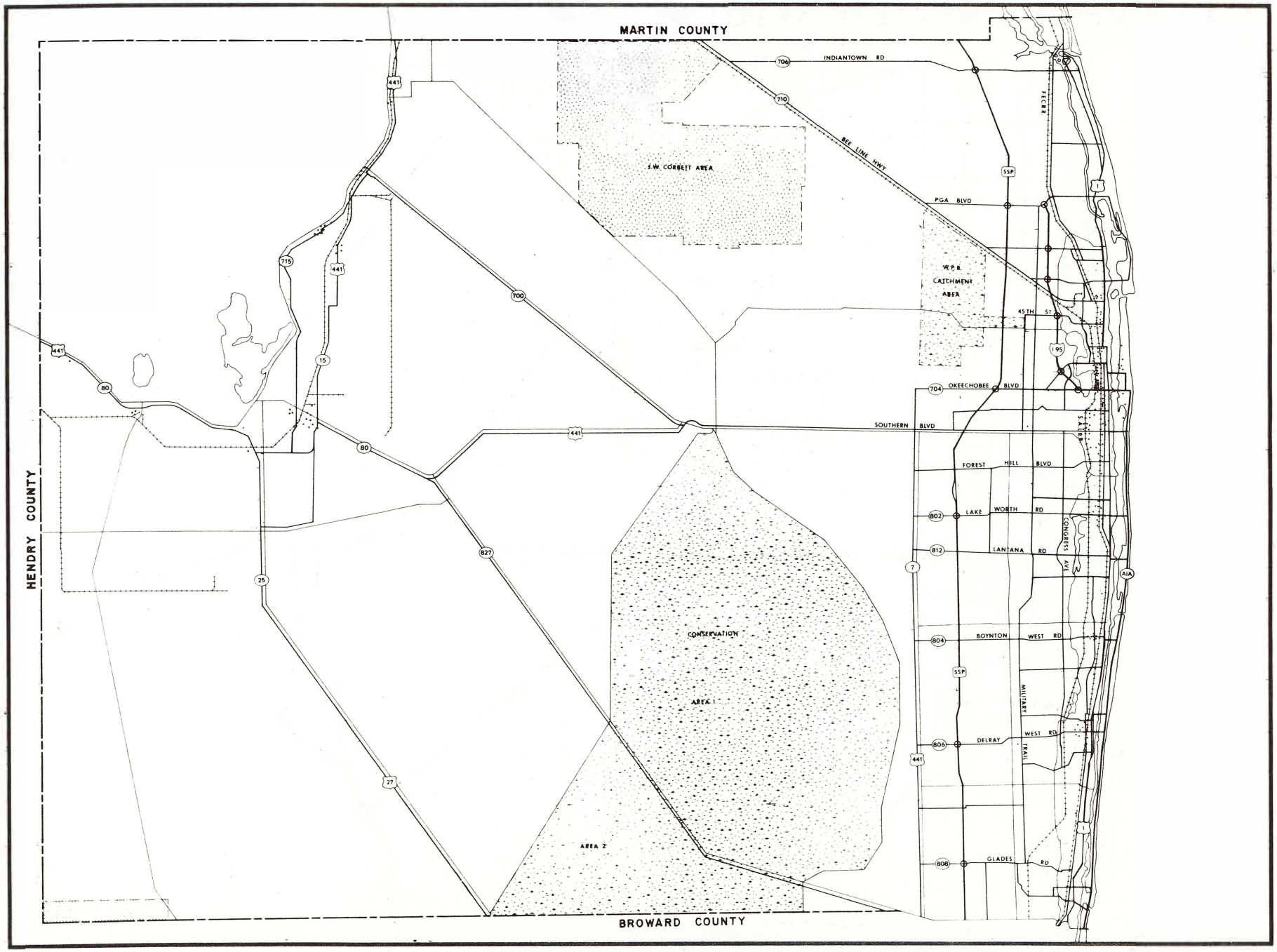

TOTAL POPULATION 18,654
ONE DOT : 100 PEOPLE

1920 POPULATION DENSITY

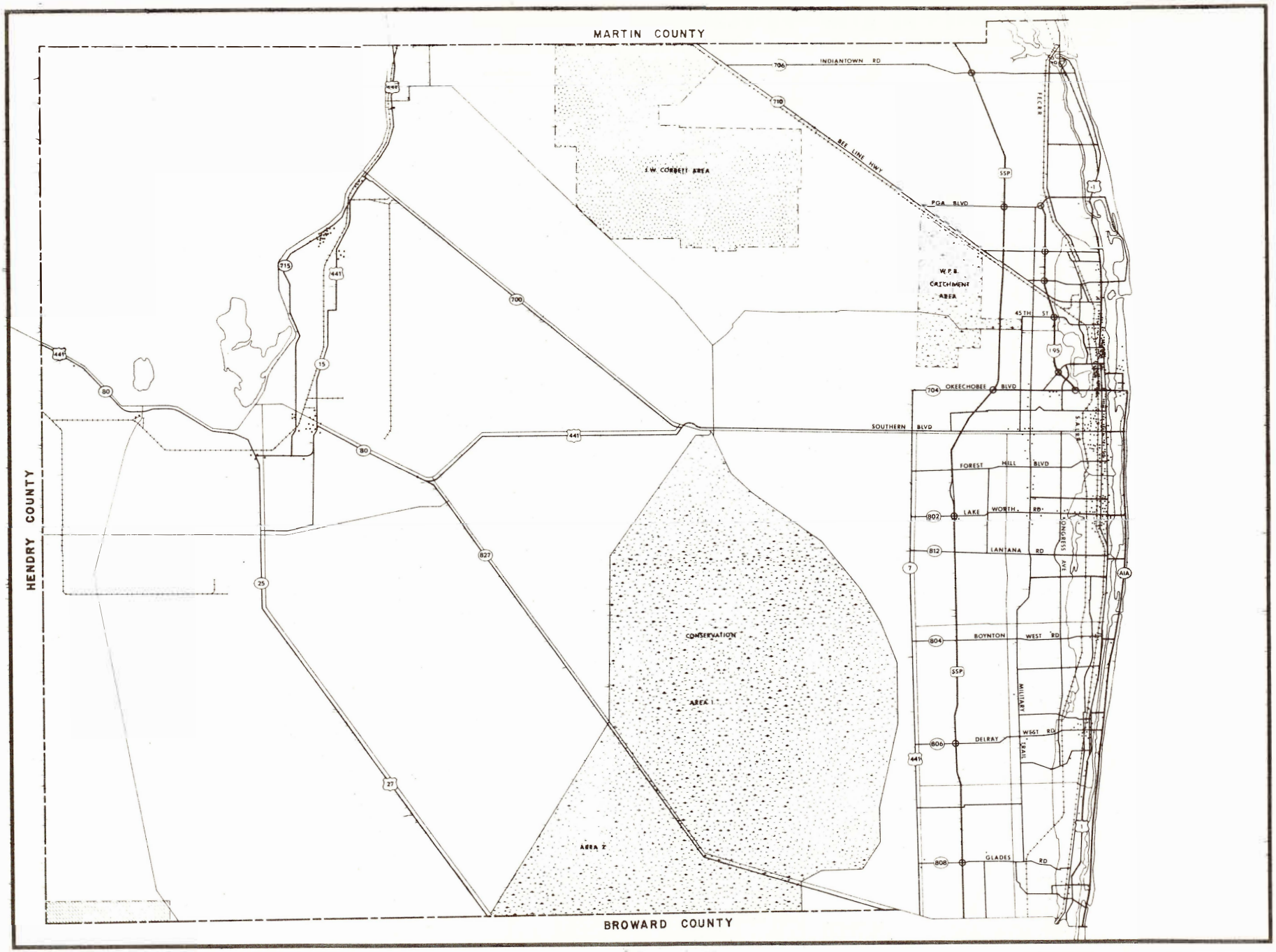

TOTAL POPULATION 51,781
ONE DOT : 100 PEOPLE

1930 POPULATION DENSITY

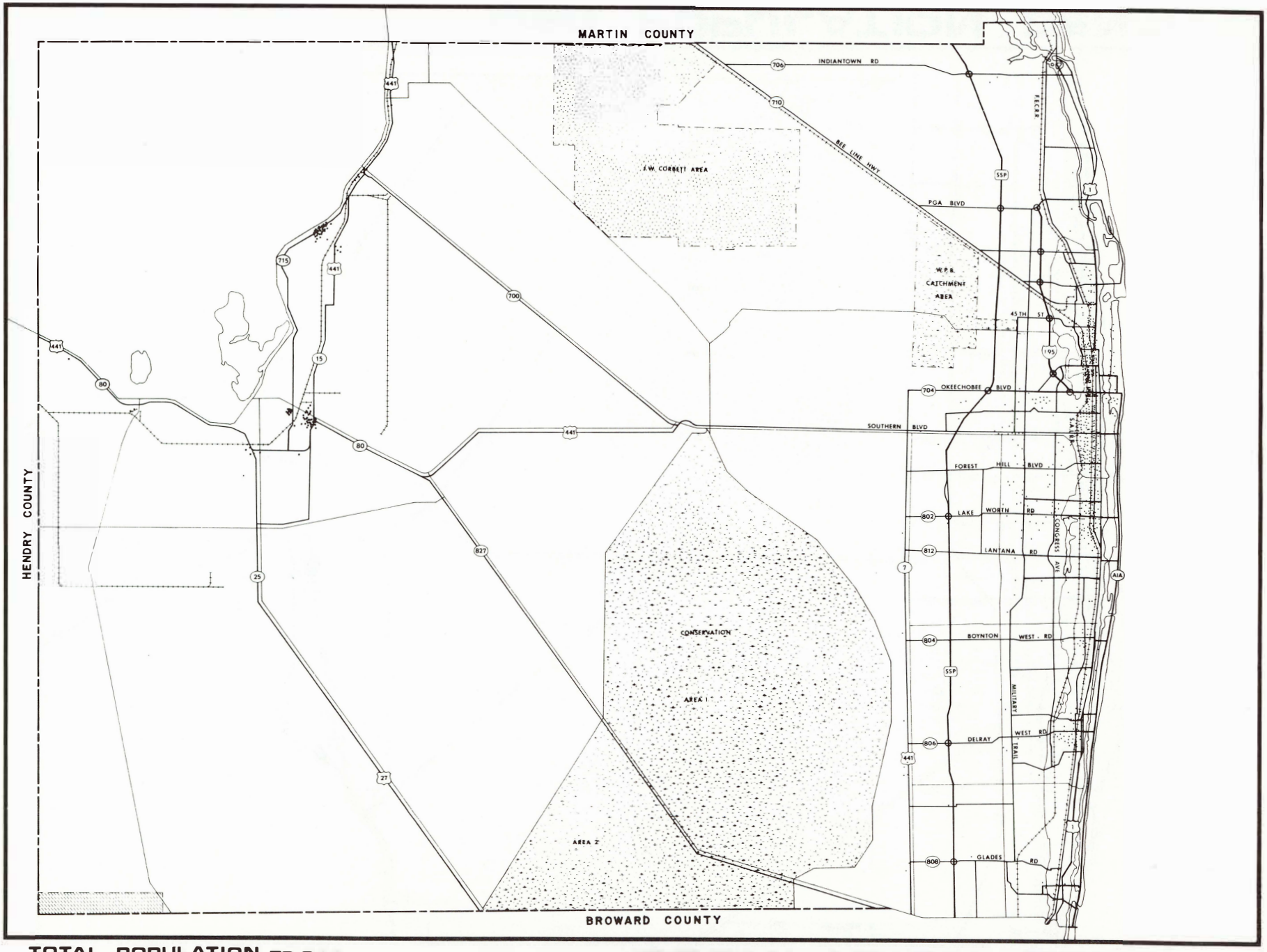

TOTAL POPULATION 79,989
ONE DOT : 100 PEOPLE

1940 POPULATION DENSITY

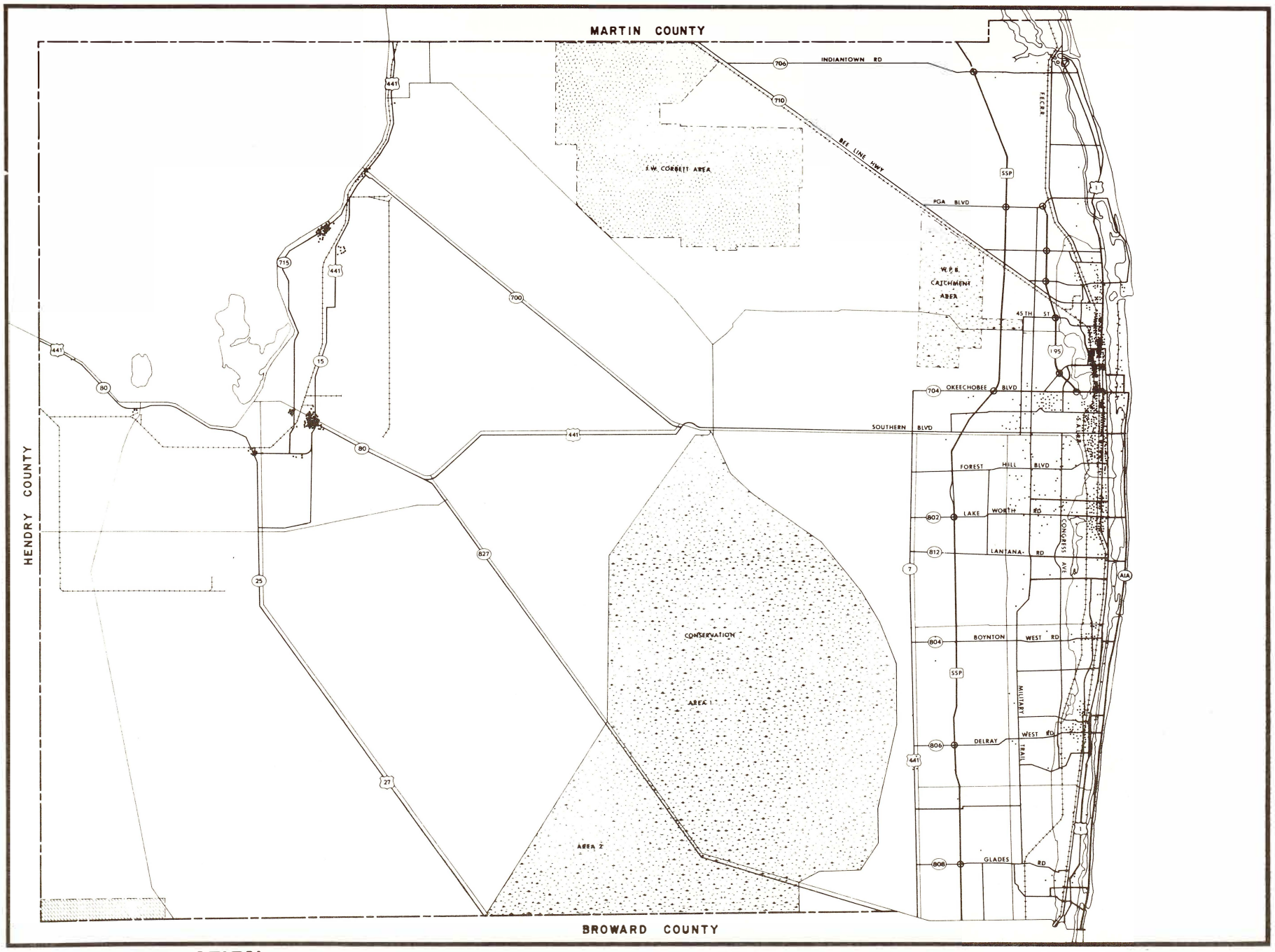

TOTAL POPULATION 114,688
ONE DOT : 100 PEOPLE

1950 POPULATION DENSITY

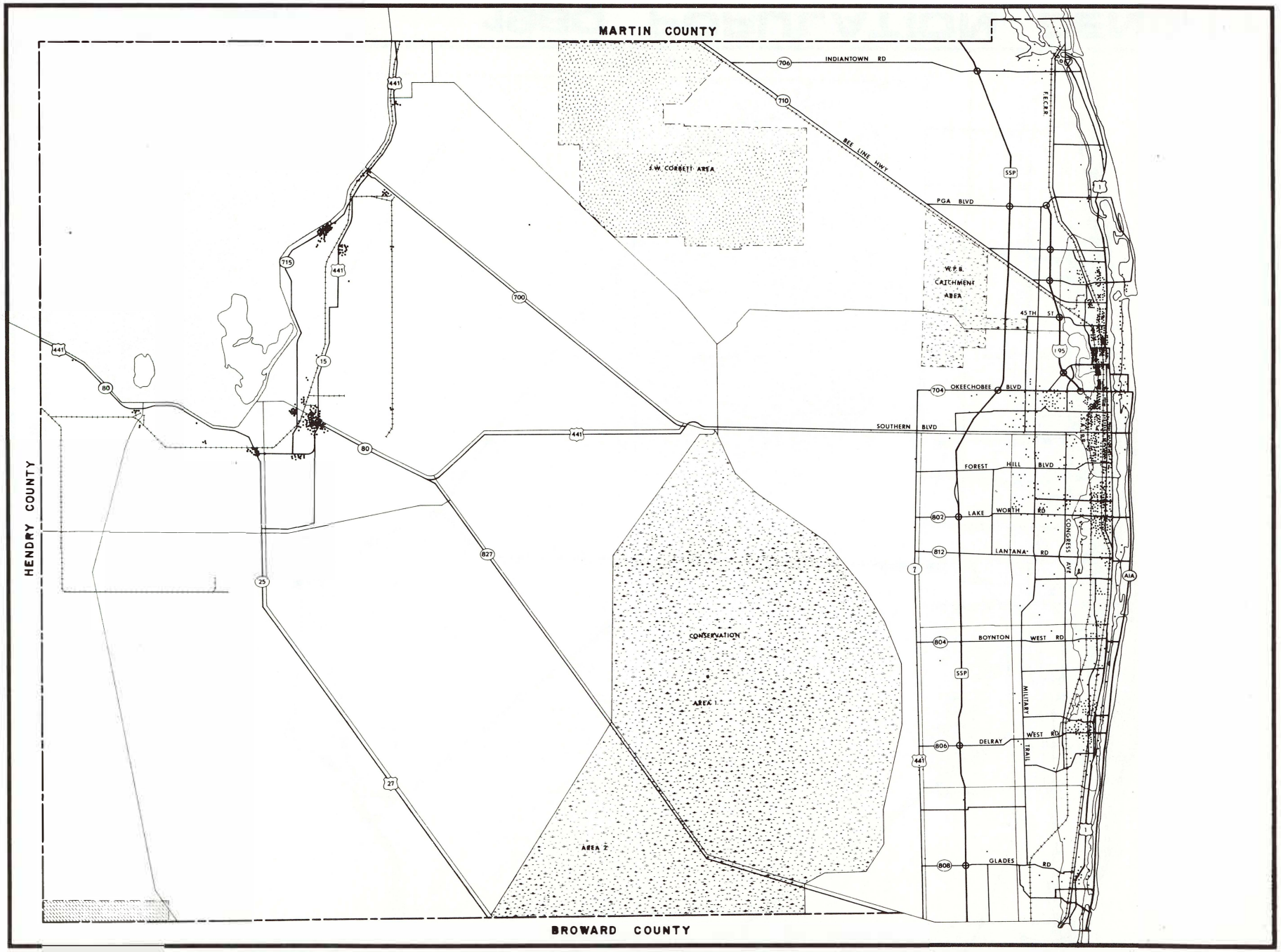

TOTAL POPULATION 157,086
ONE DOT : 100 PEOPLE

1955 POPULATION DENSITY

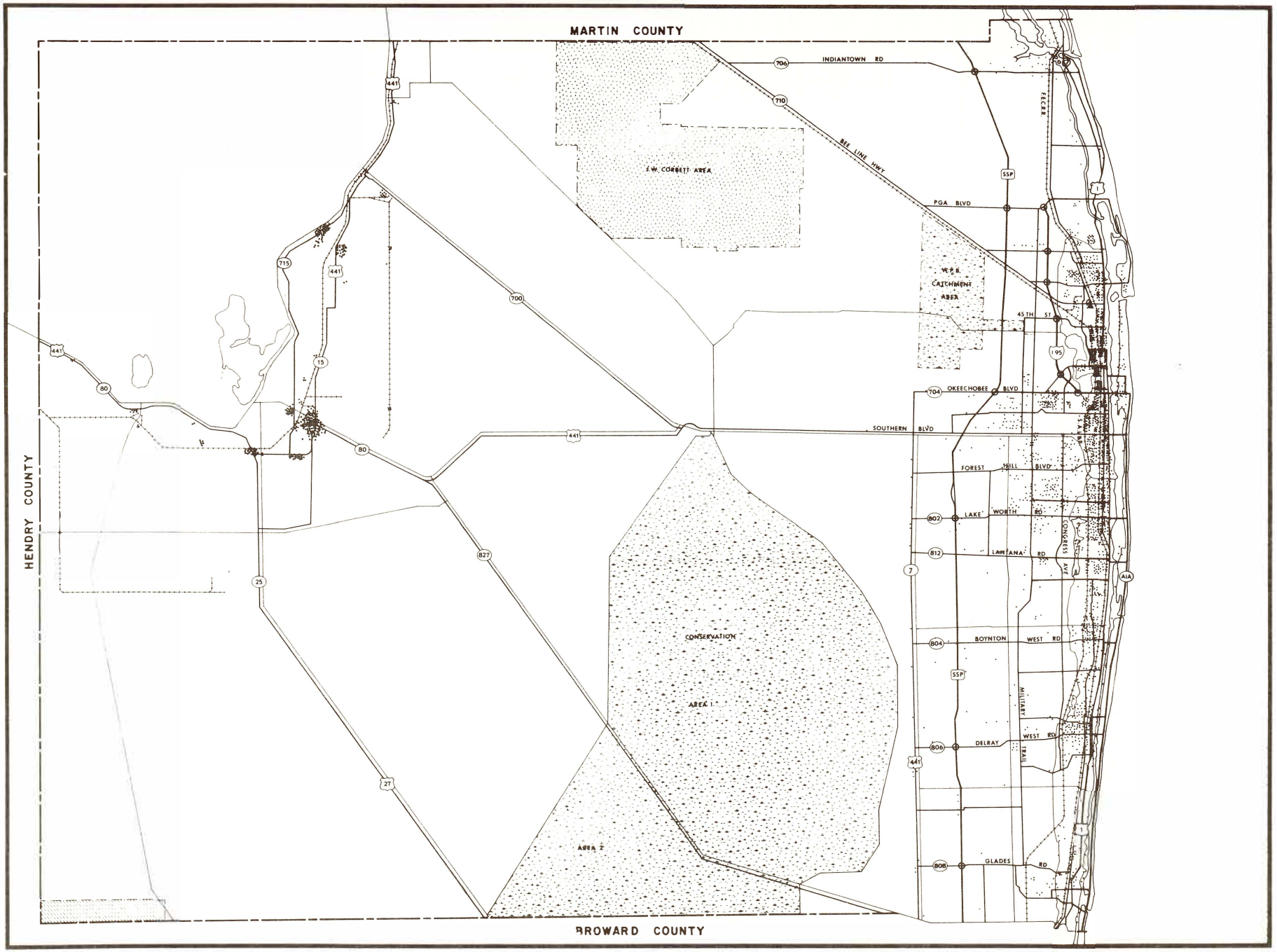

TOTAL POPULATION 228,106
ONE DOT : 100 PEOPLE

1960 POPULATION DENSITY

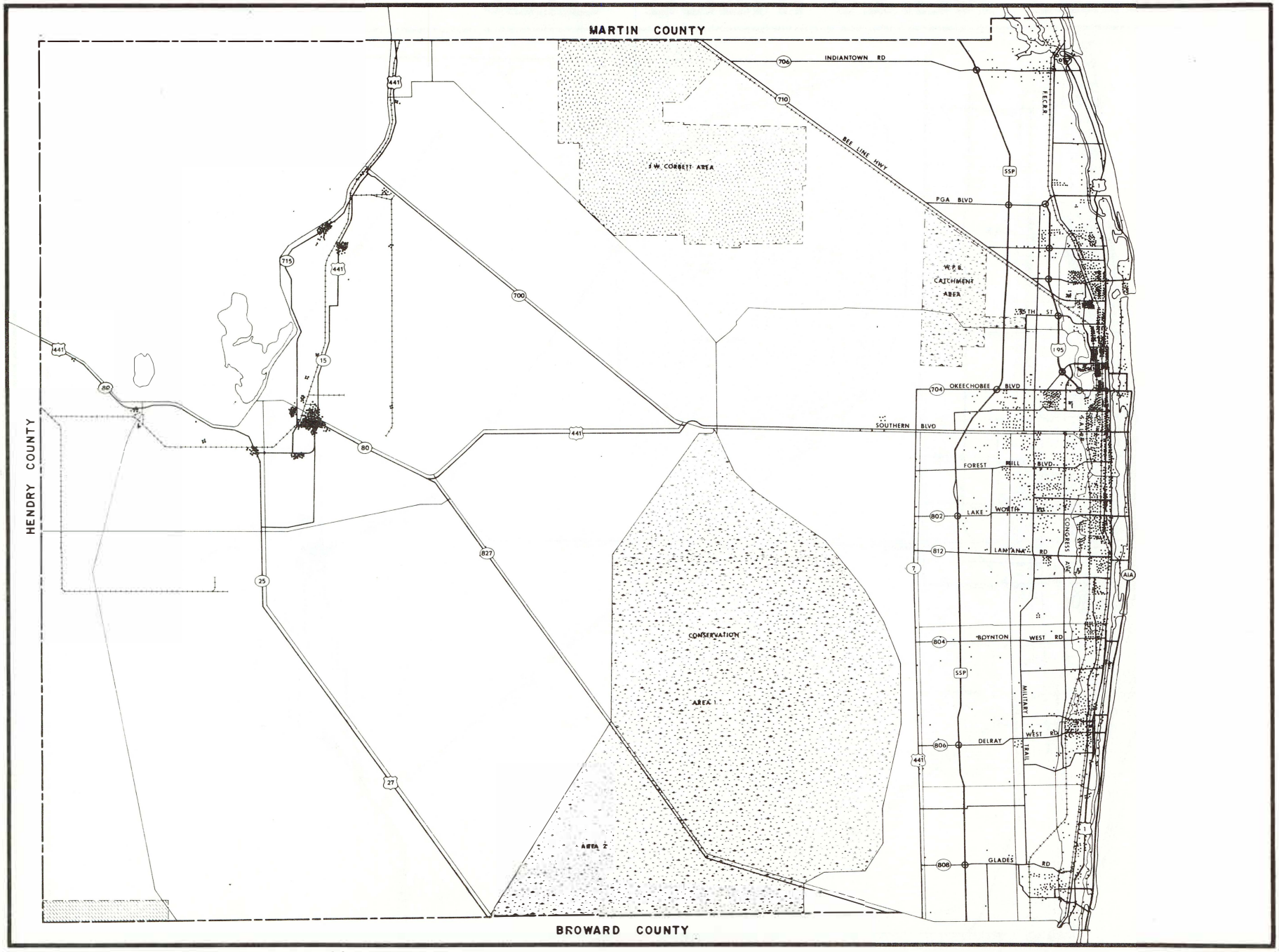

TOTAL POPULATION 316,129
ONE DOT : 100 PEOPLE

1965 POPULATION DENSITY

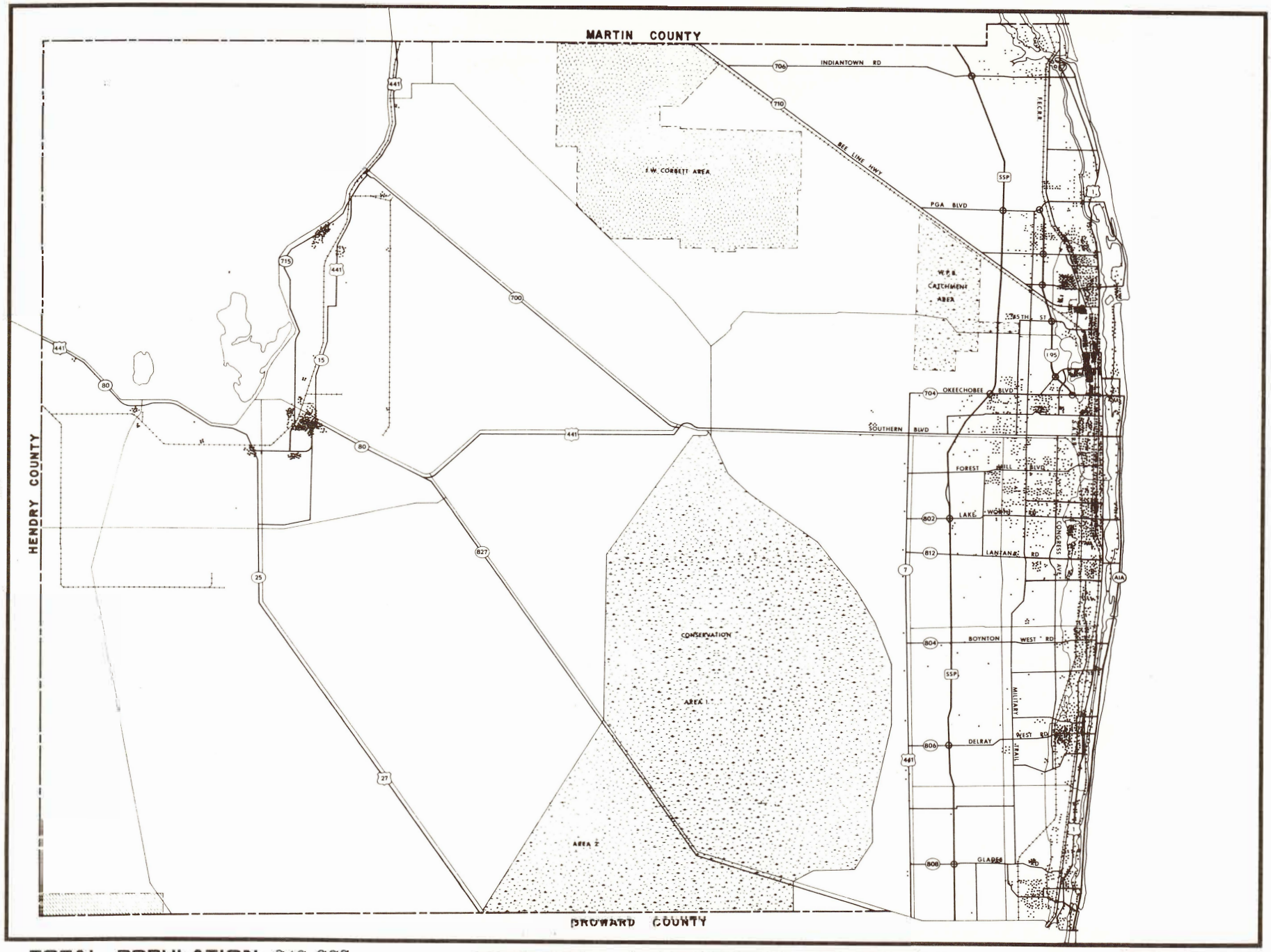

TOTAL POPULATION 348,993
ONE DOT = 100 PEOPLE

1970 POPULATION DENSITY

SELECTED SOCIO-ECONOMIC CHARACTERISTICS
FOR CENSUS TRACTS: 1970 U. S. CENSUS

CENSUS TRACT	POPULATION RANK	TOTAL POPULATION	% BLACK	MEDIAN AGE	% UNDER 18 YEARS	% 60 YEARS AND OVER	MEDIAN FAMILY INCOME	TOTAL HOUSING UNITS	MEDIAN HOUSING VALUE
01	28	4,766	0.4	46.5	25.0	33.3	$12,177	2,065	$28,838
02	47	3,658	18.2	27.1	37.7	12.7	9,629	1,231	16,799
03	42	3,841	-	26.3	38.7	10.4	10,781	1,169	18,905
04	75	1,876	0.1	40.2	26.5	27.7	12,619	894	32,680
05	53	3,250	0.2	49.1	19.6	34.3	13,970	2,309	41,051
06	78	1,218	0.3	43.5	22.7	28.4	8,500	596	15,992
07	5	7,638	-	30.7	36.6	11.3	14,989	2,514	31,126
08	73	2,149	-	36.1	28.3	21.5	9,884	831	17,448
09	4	8,200	-	27.2	38.8	9.3	12,354	2,557	22,599
10	63	2,750	-	24.0	41.6	5.4	9,157	787	16,005
11	6	7,567	7.1	34.7	27.5	20.9	11,010	3,099	21,080
12	41	3,895	0.4	46.0	21.5	33.0	8,597	1,769	18,518
13	13	6,703	98.4	19.9	46.2	6.8	6,864	1,692	12,291
14	11	6,887	87.4	22.9	41.6	9.9	6,543	1,788	11,546
15	40	3,950	0.4	45.3	20.5	31.5	7,961	1,813	14,699
16	59	2,873	-	45.2	17.6	31.1	8,216	1,470	12,870
17	26	4,835	-	49.0	16.0	35.5	9,230	2,530	16,003
18	45	3,810	1.3	33.9	30.3	18.2	11,151	1,424	17,171
19	61	2,784	0.3	46.6	20.8	36.0	8,504	1,686	9,535
20	79	1,161	1.2	33.7	25.2	14.6	13,523	395	22,000
21	58	2,898	99.4	22.9	42.7	8.4	6,905	793	13,684
22	32	4,404	99.8	24.5	38.8	15.5	4,624	1,482	10,371
23	37	4,178	45.0	37.6	26.7	27.7	5,811	2,024	12,724
24	34	4,318	99.5	30.6	31.3	16.6	4,723	1,562	11,600
25	83	581	26.7	36.8	5.2	35.5	5,900	61	--
26	77	1,714	16.3	41.5	20.9	29.5	6,958	943	13,046
27	62	2,769	0.9	49.9	14.8	38.3	8,370	1,492	19,905
28	36	4,221	0.1	43.6	21.5	29.0	8,422	2,023	13,242
29	68	2,518	0.2	30.0	32.0	18.2	6,771	970	7,510
30	31	4,406	0.2	24.9	38.9	7.6	9,851	1,283	12,753
31	27	4,818	-	26.4	38.5	8.2	10,475	1,487	17,649
32	32	4,404	-	26.3	38.5	10.0	10,125	1,421	16,366
33	22	5,217	0.3	40.8	25.8	23.1	10,103	2,073	14,566
34	43	3,824	-	47.7	18.8	33.5	10,841	1,908	21,057
35	3	8,688	1.1	60.1	14.7	45.9	23,230	6,094	66,838
36	21	5,334	-	45.5	23.8	29.2	9,957	2,156	19,167
37	24	4,986	0.1	37.7	27.2	21.4	8,985	1,951	13,091
38	54	3,229	0.2	28.9	35.1	12.9	8,356	1,099	13,289
39	49	3,544	-	24.6	41.5	8.4	10,774	1,020	16,917
40	10	6,953	-	32.3	31.5	22.4	8,502	2,516	14,751

CENSUS TRACT	POPULATION RANK	TOTAL POPULATION	% BLACK	MEDIAN AGE	% UNDER 18 YEARS	% 60 YEARS AND OVER	MEDIAN FAMILY INCOME	TOTAL HOUSING UNITS	MEDIAN HOUSING VALUE
41	57	2,913	-	25.7	39.8	9.0	$10,179	887	$16,284
42	8	7,480	0.2	29.0	35.0	13.5	10,489	2,653	17,977
43	44	3,812	-	31.5	34.3	10.4	14,107	1,183	27,228
44	19	5,522	0.1	51.9	17.3	41.2	7,203	2,775	13,373
45	64	2,717	-	51.0	18.8	40.1	6,842	1,231	12,445
46	38	4,036	0.1	32.7	30.3	20.0	8,857	1,454	13,861
47	55	3,136	-	30.4	32.0	19.4	7,787	1,169	10,767
48	67	2,544	0.6	40.4	27.6	27.8	8,470	928	19,978
49	69	2,475	-	39.9	26.5	26.0	8,629	1,071	16,396
50	35	4,253	0.1	43.0	27.1	29.0	10,728	1,787	20,131
51	18	5,562	14.3	44.0	25.7	32.8	6,609	2,404	12,487
52	14	6,460	-	59.8	12.6	50.3	6,665	4,004	14,088
53	39	3,999	0.1	62.1	13.2	52.4	8,595	2,534	19,696
54	51	3,468	0.7	64.6	8.5	58.3	13,045	2,509	44,838
55	12	6,724	3.8	42.1	26.0	29.9	8,280	2,591	15,732
56	66	2,588	-	44.8	24.4	35.4	6,419	1,170	9,639
57	52	3,344	0.5	35.5	29.6	27.3	8,114	1,250	14,162
58	46	3,708	-	36.9	29.3	26.2	9,137	1,349	13,849
59	74	1,994	13.9	25.3	37.1	14.6	8,542	581	14,852
60	76	1,858	4.0	54.7	19.8	41.3	8,362	1,015	18,480
61	25	4,849	69.5	23.7	39.9	15.5	6,202	1,574	12,597
62	29	4,753	0.2	60.1	16.3	50.6	7,492	2,444	16,660
63	56	2,974	0.3	44.3	25.6	31.7	10,930	1,208	22,842
64	70	2,269	0.1	61.4	11.6	52.5	10,271	1,422	30,220
65	50	3,511	0.3	39.5	22.4	43.6	8,316	1,692	14,485
66	60	2,825	1.3	39.2	30.2	25.0	13,589	1,028	26,829
67	48	3,572	95.5	21.9	42.7	10.9	6,459	971	10,780
68	17	5,855	75.2	19.5	46.7	8.8	6,592	1,477	11,960
69	65	2,625	0.4	32.7	32.0	20.2	8,875	942	19,383
70	80	1,079	2.8	18.2	31.5	3.3	11,059	194	33,809
71	81	939	3.4	22.0	2.8	0.4	1,351	15	42,500
72	30	4,639	0.8	30.3	28.2	19.7	9,292	2,118	20,487
73	23	5,056	0.1	47.4	20.4	34.8	11,070	2,271	25,827
74	16	6,029	0.8	65.1	10.6	57.9	19,601	4,545	52,267
75	20	5,520	10.8	50.7	20.1	38.8	12,960	2,601	37,055
76	2	9,290	0.6	37.6	30.9	21.0	12,989	3,266	32,479
77	71	2,164	32.3	26.8	42.8	6.4	5,102	579	19,106
78	72	2,155	7.1	27.0	34.9	10.0	8,746	621	12,916
79	82	655	61.1	24.2	42.3	4.0	7,065	207	5,000
80	7	7,499	43.4	25.1	39.7	11.7	6,733	2,420	12,916
81	15	6,091	32.6	24.3	38.0	7.6	7,891	1,771	17,182
82	1	12,203	68.0	22.9	41.9	7.6	5,071	4,345	14,324
83	9	7,033	66.4	19.1	47.6	7.4	5,931	1,999	11,953

KEY: A dash (-) represents zero.

SOURCE: U.S. Bureau of the Census, 1970.

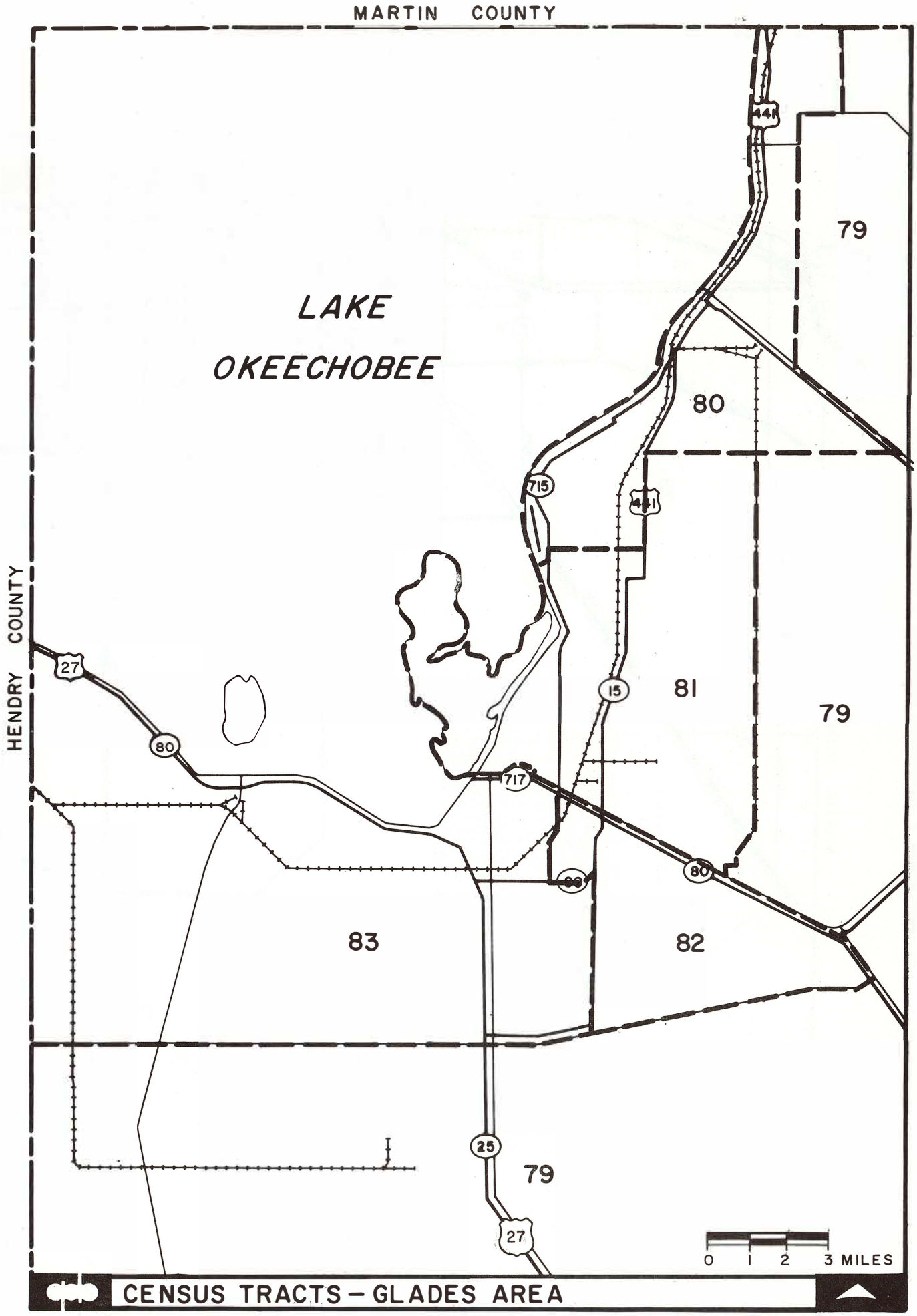

CENSUS TRACTS – GLADES AREA

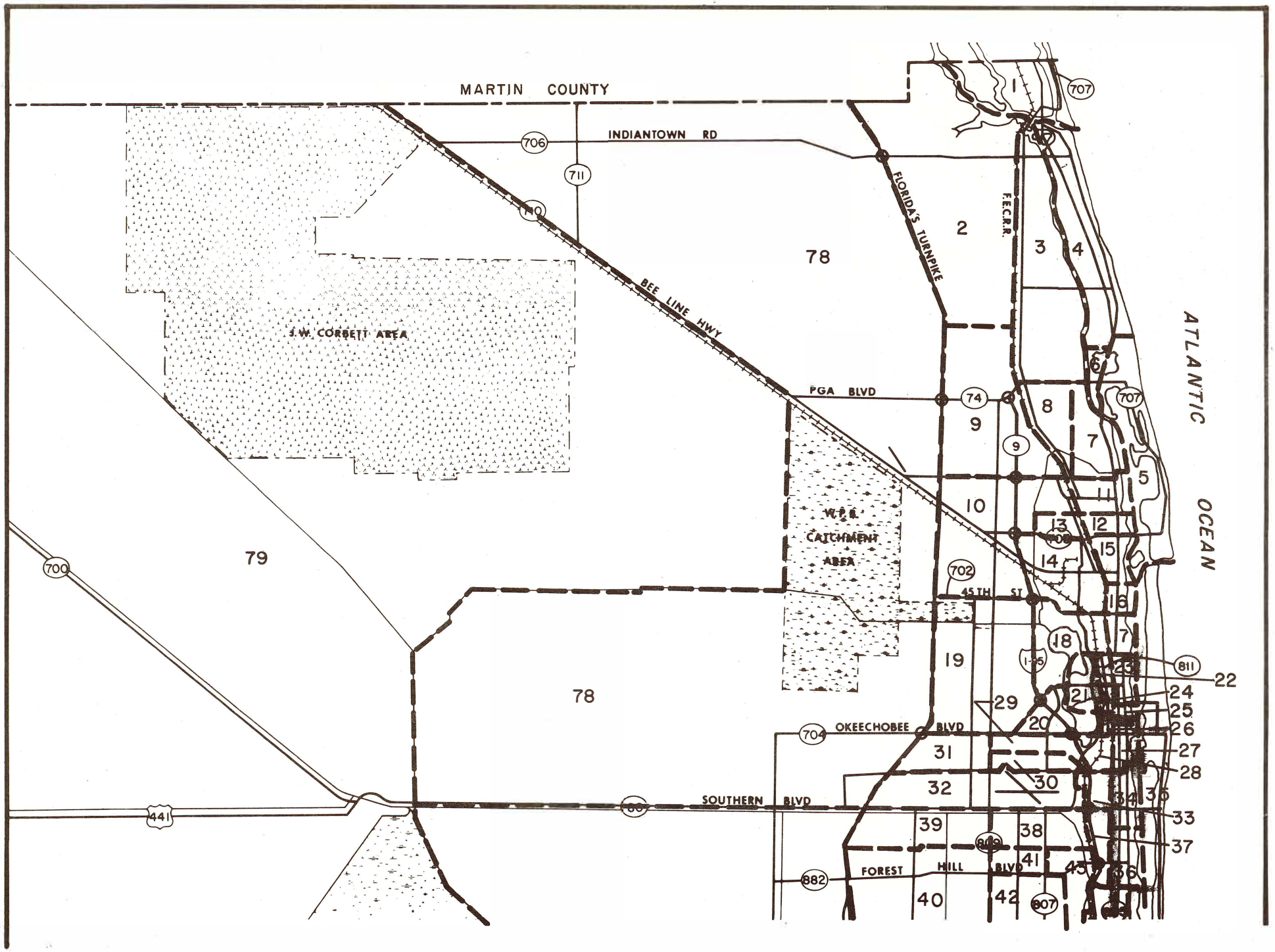
MARTIN COUNTY
INDIANTOWN RD
706
711
710
BEE LINE HWY
FLORIDA'S TURNPIKE
F.E.C.R.R.
J.W. CORBETT AREA
W.P.B. CATCHMENT AREA
PGA BLVD
74
9
702
45TH ST
I-95
704
OKEECHOBEE BLVD
SOUTHERN BLVD
80
882
FOREST HILL BLVD
807
811
707
700
441
ATLANTIC OCEAN
1
2
3
4
5
6
7
8
9
10
11
12
13
14
15
16
18
19
20
21
22
23
24
25
26
27
28
29
30
31
32
33
34
35
36
37
38
39
40
41
42
43
78
79

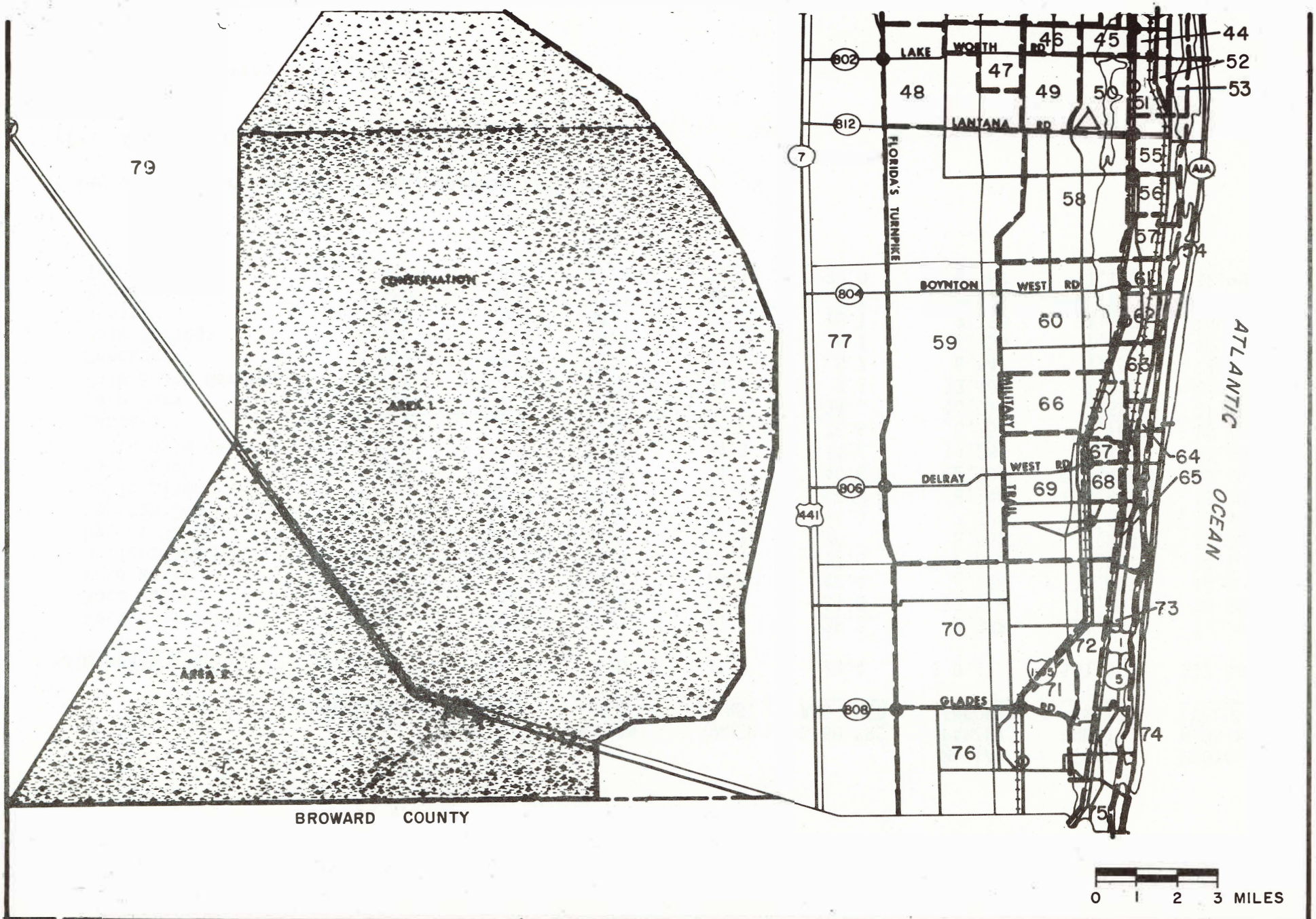

CENSUS TRACTS — EASTERN PALM BEACH COUNTY

SELECTED SOCIO-ECONOMIC CHARACTERISTICS FOR MUNICIPALITIES OVER 2,500 POPULATION:
1970 U. S. CENSUS

	TOTAL POPULATION	% BLACK	MEDIAN AGE	% UNDER 18 YRS.	% 60 YRS. AND OVER	MEDIAN FAMILY INCOME	TOTAL HOUSING UNITS	MEDIAN HOUSING VALUE
Palm Beach County	348,993	17.5	36.0	29.7	23.4	$ 9,112	141,363	$17,400
West Palm Beach	57,375	24.4	38.3	25.5	25.2	8,382	24,351	15,300
Boca Raton*	29,538	2.4	42.6	23.7	31.6	12,179	12,207	30,800
Lake Worth	23,714	3.4	54.3	18.2	42.4	5,148	12,637	14,600
Riviera Beach	21,401	55.7	30.2	34.4	17.8	7,677	7,601	14,100
Delray Beach	19,915	40.6	34.1	32.3	24.2	8,659	7,854	17,200
Boynton Beach	18,115	18.9	42.8	27.3	32.3	7,724	7,568	15,800
Belle Glade	15,949	52.9	24.2	41.4	7.8	6,148	5,559	15,200
Palm Beach	9,086	1.0	58.8	14.4	46.6	22,994	6,436	66,800
North Palm Beach	9,035	-	34.1	34.3	14.2	14,285	3,194	28,500
Lantana	7,126	3.6	43.8	25.7	16.6	8,763	2,768	16,200
Lake Park	6,993	7.7	34.1	29.7	34.6	10,917	2,653	21,100
Palm Beach Gardens	6,102	-	28.7	39.4	9.7	13,000	1,920	24,300
Pahokee	5,663	42.1	25.6	40.5	8.7	6,847	1,761	13,700
Palm Springs	4,340	0.3	26.4	39.0	6.1	11,439	1,294	18,500
Jupiter	3,136	0.4	34.2	31.3	18.1	9,138	1,183	18,900
South Bay	2,958	58.1	21.2	46.3	5.1	7,158	854	12,100
Tequesta	2,642	0.2	47.3	25.1	29.0	12,157	1,170	32,900

* Includes University Park (1,032) annexed 7/27/71.

KEY: A dash (-) represents zero.

SOURCE: U.S. Bureau of the Census, 1970.

SELECTED SOCIO-ECONOMIC CHARACTERISTICS FOR MUNICIPALITIES UNDER 2,500 POPULATION:
1970 U. S. CENSUS

	TOTAL POPULATION	% BLACK	MEDIAN AGE	% UNDER 18 YRS.	% 60 YRS. AND OVER	TOTAL HOUSING UNITS	MEDIAN HOUSING VALUE
Lake Clarke Shores	2,328	-	33.1	36.6	10.1	698	$ 30,100
Greenacres City	1,731	-	28.2	35.6	16.3	653	10,600
Palm Beach Shores	1,214	-	58.4	14.7	48.4	1,026	30,600
Ocean Ridge	1,074	0.3	60.6	11.4	53.6	800	41,900
Haverhill	1,034	0.1	26.0	40.3	8.2	310	22,800
Mangonia Park	827	10.3	34.7	29.2	22.5	247	10,900
Juno Beach	747	-	56.2	14.3	42.7	514	30,700
Highland Beach	624	-	49.0	20.0	22.5	546	69,400
Briny Breezes	481	-	69.5	1.5	86.3	308	13,500
Royal Palm Beach	475	0.2	26.5	41.5	12.0	137	13,600
Atlantis	425	-	44.0	29.4	24.5	216	50,000
Gulf Stream	408	4.4	60.5	8.1	53.2	315	71,300
Jupiter Inlet Colony	396	-	48.5	26.0	32.3	163	45,000
Hypoluxo	336	-	59.8	8.6	50.9	169	27,600
Glen Ridge	216	-	41.4	26.9	19.9	89	21,700
Manalapan	205	1.5	58.5	10.2	47.8	144	73,100
Golfview	201	-	22.1	45.8	10.4	50	31,700
South Palm Beach	188	-	64.1	1.1	68.1	178	-N.A.-
Cloud Lake	136	-	49.5	23.9	23.1	58	15,200
Golf	50	-	55.6	22.0	36.0	55	71,000

KEY: N.A. - Information not available.
A dash (-) represents zero.

SOURCE: U.S. Bureau of the Census, 1970.

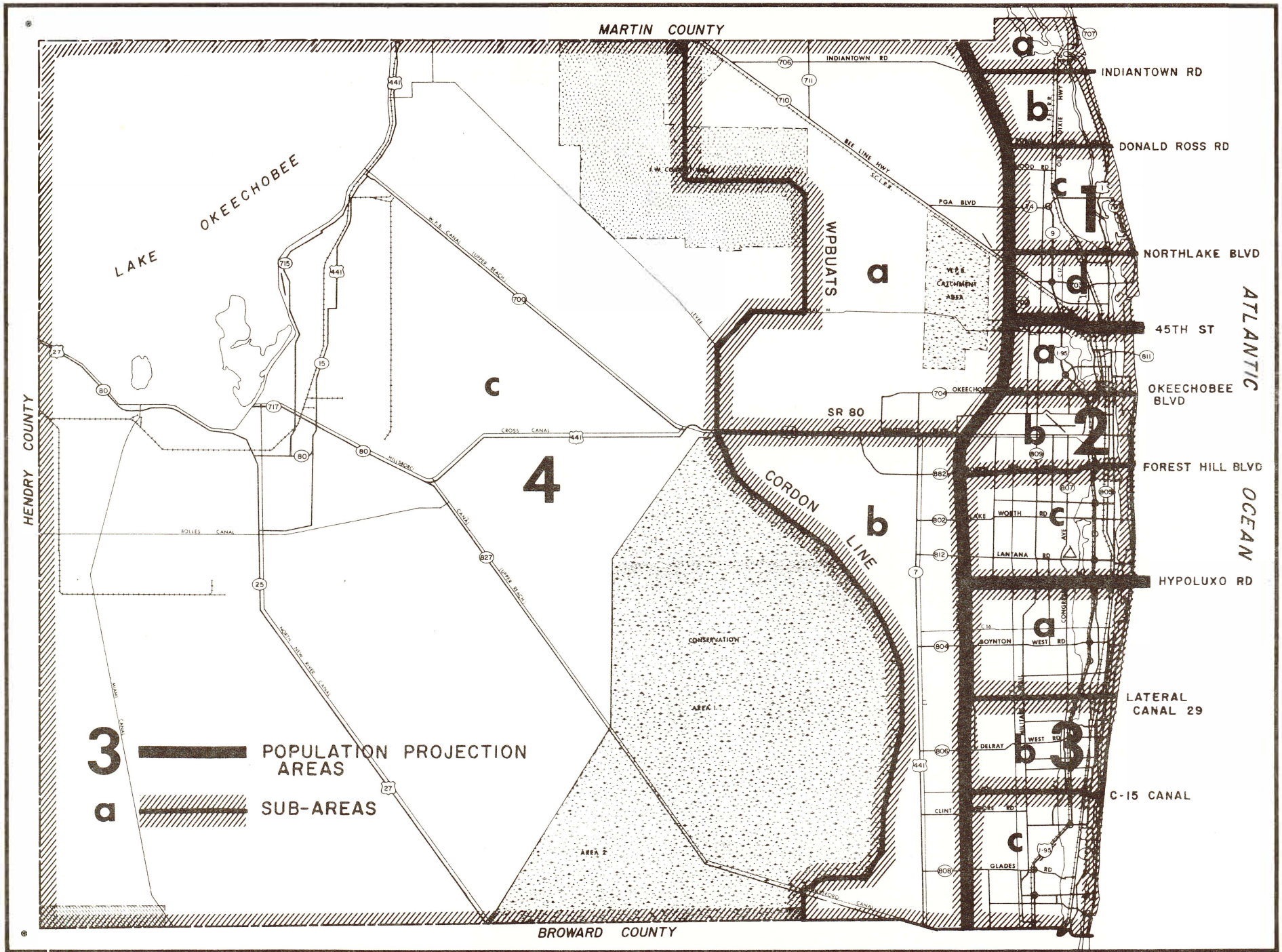

POPULATION PROJECTION AREAS - PALM BEACH COUNTY

PALM BEACH COUNTY POPULATION
PROJECTIONS BY SUB AREAS

AREA	SUB AREA	1970	1980	1985	1990
1	a	8,072	20,500	27,700	34,200
	b	1,381	12,600	21,300	29,500
	c	24,371	59,200	77,300	95,500
	d	38,535	67,600	75,500	86,500
	TOTAL	72,359	159,900	201,800	245,700
2	a	35,743	80,500	98,400	109,700
	b	56,835	78,700	88,300	98,300
	c	67,680	134,700	154,600	169,800
	TOTAL	160,258	293,900	341,300	377,800
3	a	24,033	57,900	77,100	93,500
	b	24,007	84,900	123,800	146,200
	c	30,536	82,000	120,800	144,700
	TOTAL	78,576	224,800	321,700	384,400
4	a	2,155	13,900	25,300	35,900
	b	2,164	31,000	52,800	75,100
	c	33,481	42,800	49,100	53,300
	TOTAL	37,800	87,700	127,200	164,300
TOTAL FOR PALM BEACH COUNTY		348,993	766,300	992,000	1,172,200

SOURCES: 1970: U.S. Bureau of the Census
1980-1990: Area Planning Board of Palm Beach County

NOTES:
1. All figures except those for 1970 rounded to the nearest hundred.
2. Population projections to the year 2000 are presently being prepared, and interim projections are being evaluated and modified. Please contact the Area Planning Board Research Section if such figures are desired.
3. 1975 projections are outdated and have been eliminated from the table.
4. A second set of projections to the year 2000 has been developed by the Area Planning Board of Palm Beach County Environmental Planning Section for use in the "208" Areawide Waste Treatment Management Planning Program. These figures have been formulated according to guidelines of the U.S. Environmental Protection Agency and are based on an EPA imposed figure of 1,045,000 for the year 2000. These figures are available from the Area Planning Board of Palm Beach County.

Prepared: February, 1973

PROJECTIONS OF FUTURE POPULATION BY TRAFFIC ZONE

Traffic Zone	1970 Population	1980	1985	1990
1	-	-	-	-
2	-	-	100	100
3	275	1,100	1,500	2,100
4	120	1,500	2,300	3,200
5	1,539	2,400	3,100	3,600
6	867	1,900	2,500	3,000
7	82	700	1,100	1,500
8	214	300	300	300
9	187	1,100	1,500	1,700
10	-	500	1,000	1,700
11	1,042	2,700	4,100	5,600
12	346	1,100	1,600	2,200
13	-	-	-	-
14	506	700	800	800
15	1,255	2,700	3,600	4,300
16	171	600	800	1,000
17	183	1,200	1,500	1,700
18	122	1,400	2,000	2,500
19	113	1,100	1,800	2,400
20	471	2,000	2,700	3,500
21	145	1,200	1,900	2,400
22	-	800	2,100	3,100
23	-	-	-	-
24	-	-	-	-
25	-	300	600	1,800
26	-	500	1,500	3,200
27	-	-	-	100
28	-	-	200	600
29	-	200	400	600
30	54	1,300	2,100	2,800
31	11	1,500	2,700	3,900
32	-	200	600	800
33	-	-	100	300
34	-	100	300	600
35	252	1,500	2,300	3,000
36	213	1,300	2,100	2,900
37	-	200	400	600
38	-	300	500	700
39	9	4,400	7,500	13,100
40	314	2,900	5,300	6,500
41	560	1,600	2,100	2,400
42	809	1,500	1,700	1,900
43	100	400	500	500

Traffic Zone	1970 Population	1980	1985	1990
44	27	1,500	3,400	5,200
45	12	700	1,500	2,100
46	2,174	6,700	6,700	6,700
47	379	1,500	1,600	1,700
48	931	1,400	1,700	2,100
49	152	700	1,000	1,200
50	326	1,400	1,800	2,400
51	215	800	1,600	2,300
52	780	1,300	1,700	2,100
53	287	1,200	1,500	1,700
54	-	4,600	5,200	5,700
55	853	1,800	2,300	2,900
56	475	1,200	1,600	2,000
57	429	1,600	2,700	3,900
58	455	500	500	600
59	794	2,000	2,200	2,200
60	-	-	-	-
61	58	1,200	2,300	3,100
62	2,534	2,700	2,700	2,700
63	2,791	3,200	3,300	3,400
64	2,357	2,500	2,500	2,500
65	551	1,500	1,900	2,300
66	916	1,400	1,800	2,200
67	1,423	1,600	1,700	1,800
68	82	100	200	200
69	-	-	-	-
70	356	1,000	1,600	2,300
71	401	3,000	3,700	4,600
72	273	600	1,500	2,300
73	22	-	-	-
74	112	300	300	300
75	2,310	2,500	2,600	2,700
76	3,769	4,000	4,100	4,200
77	1,376	2,600	2,900	3,100
78	40	1,200	1,600	1,900
79	9	50	500	800
80	-	6,000	7,200	7,200
81	6,703	7,100	7,200	7,300
82	3,168	3,900	4,100	4,200
83	727	1,000	1,000	1,000
84	1,284	3,200	3,800	4,300
85	1,490	2,000	2,300	2,700
86	152	2,700	2,700	2,700

Traffic Zone	1970 Population	1980	1985	1990
87	1,990	8,000	8,000	8,000
88	-	-	-	-
89	1,758	2,200	2,400	2,500
90	922	1,000	1,100	1,200
91	1,448	2,600	3,100	3,400
92	-	-	-	-
93	985	1,200	1,400	1,500
94	3,018	3,200	3,300	3,500
95	185	200	200	200
96	391	400	400	400
97	827	1,800	2,200	2,500
98	67	100	200	200
99	2,873	3,600	3,800	4,000
100	189	1,000	1,200	1,300
101	55	100	100	5,000
102	-	1,300	1,800	2,000
103	1,142	2,200	2,400	2,700
104	1,093	1,200	1,200	1,200
105	2,320	2,600	2,700	2,800
106	589	3,000	7,300	10,000
107	-	300	700	1,100
108	51	500	800	1,200
109	10	500	1,300	2,200
110	-	-	8,000	12,000
111	-	2,400	4,000	4,500
112	261	700	700	700
113	1,194	1,200	1,200	1,200
114	120	150	150	150
115	1,441	1,600	1,600	1,650
116	46	1,500	2,300	3,400
117	160	800	1,200	1,500
118	-	4,000	6,000	6,000
119	-	4,500	4,700	4,700
120	86	800	1,100	1,100
121	4,404	4,500	4,500	4,500
122	649	800	900	1,200
123	2,381	16,000	16,500	17,000
124	146	1,800	2,400	3,200
125	-	6,000	6,000	6,000
126	1,158	2,000	2,500	2,600
127	-	2,400	2,800	3,000
128	2,812	3,300	3,600	3,800
129	4,512	4,500	4,500	4,500

Traffic Zone	1970 Population	1980	1985	1990
130	947	1,200	1,300	1,500
131	1,162	1,200	1,200	1,200
132	7	-	-	400
133	52	800	1,300	1,700
134	418	6,100	8,000	8,900
135	125	200	300	400
136	2,683	3,600	4,100	4,700
137	2,135	3,100	3,500	4,000
138	485	700	800	1,000
139	461	700	800	800
140	17	-	-	-
141	783	1,300	1,400	1,500
142	627	700	700	700
143	1,819	1,900	1,900	2,000
144	1,004	2,200	2,600	3,000
145	2,232	2,800	3,400	3,900
146	1,881	2,500	2,900	3,400
147	209	200	200	200
148	82	100	100	100
149	-	-	-	-
150	-	-	-	-
151	-	-	-	-
152	3,068	3,100	3,100	3,200
153	2,149	2,500	2,600	2,600
154	5	-	-	-
155	1,181	1,200	1,200	1,200
156	120	9,000	16,000	21,400
157	40	200	300	400
158	-	400	700	900
159	497	800	1,000	1,100
160	1,377	1,700	1,900	2,200
161	1,670	2,600	3,100	3,600
162	1,274	1,700	2,100	2,500
163	8	100	300	500
164	1,595	2,200	2,800	3,200
165	-	-	-	-
166	352	600	700	900
167	2,221	2,300	2,400	2,400
168	278	300	300	300
169	1,154	1,600	1,700	1,900
170	18	4,000	4,500	4,800
171	1,951	4,700	5,500	5,800
172	844	2,300	2,900	3,700

Traffic Zone	1970 Population	1980	1985	1990
173	1,705	2,300	2,500	2,600
174	1,997	2,600	3,100	3,700
175	893	1,400	1,600	2,400
176	2,080	2,200	2,400	2,600
177	380	400	400	400
178	3,027	3,200	3,300	3,400
179	-	500	1,800	5,100
180	10	20	100	100
181	1,060	8,000	8,000	8,000
182	3,070	4,700	4,800	4,900
183	1,532	2,300	2,800	3,400
184	749	900	900	1,000
185	821	1,300	1,500	1,700
186	27	100	100	200
187	-	-	-	-
188	2,167	2,500	2,600	2,700
189	2,843	3,100	3,200	3,300
190	1,879	3,000	3,300	3,800
191	1,753	2,100	2,300	2,600
192	55	100	200	400
193	1,255	1,600	1,900	2,200
194	3,237	3,300	3,500	3,700
195	161	800	1,300	2,100
196	459	9,900	10,300	10,400
197	447	6,600	6,700	6,800
198	2,050	2,900	3,500	3,800
199	1,529	2,100	2,500	3,000
200	2,507	2,600	2,700	2,700
201	2,007	2,500	2,900	3,300
202	688	1,600	2,400	2,900
203	3,067	3,100	3,300	3,700
204	1,284	1,300	1,500	1,800
205	1,294	1,400	1,700	2,000
206	-	200	300	400
207	770	6,900	8,800	9,000
208	374	7,400	8,200	8,600
209	639	3,200	3,900	4,100
210	1,924	3,400	4,200	4,800
211	8	-	-	-
212	48	-	-	-
213	2,116	2,500	2,900	3,200
214	2,693	2,800	3,100	3,400
215	1,087	1,400	1,600	2,000

Traffic Zone	1970 Population	1980	1985	1990
216	548	1,000	1,300	1,500
217	128	4,000	4,300	4,400
218	202	3,000	5,100	5,400
219	753	1,700	2,200	2,600
220	609	1,500	2,300	2,800
221	88	-	-	-
222	2,044	2,200	2,500	2,700
223	2,652	2,700	2,800	3,000
224	665	900	1,100	1,400
225	1,359	1,500	1,500	1,500
226	340	500	600	1,000
227	89	400	600	1,000
228	15	100	200	300
229	36	180	250	500
230	99	900	1,400	1,700
231	1,854	4,100	4,400	5,000
232	847	2,400	3,700	4,100
233	1,640	2,000	2,200	2,200
234	471	500	700	900
235	11	100	100	200
236	144	200	400	400
237	180	600	900	1,300
238	125	1,100	1,800	2,600
239	87	500	1,100	2,100
240	2,158	3,100	3,700	4,400
241	410	700	1,100	1,300
242	-	200	300	600
243	13	100	200	300
244	12	100	300	500
245	33	200	500	800
246	538	2,500	2,800	3,100
247	46	2,200	3,200	3,700
248	102	700	1,400	2,500
249	1,057	1,500	1,700	2,000
250	1,867	2,400	2,700	3,000
251	440	800	1,000	1,300
252	5	50	100	200
253	11	200	2,300	3,500
254	46	3,800	4,600	4,800
255	57	600	1,100	1,700
256	567	1,300	1,800	2,400
257	2,705	2,900	3,000	3,100
258	83	300	500	700

Traffic Zone	1970 Population	1980	1985	1990
259	-	900	1,600	2,500
260	17	100	200	400
261	7	100	300	600
262	14	500	2,500	3,800
263	26	500	2,400	2,600
264	27	4,200	4,400	4,500
265	6	2,000	2,000	2,000
266	793	6,000	6,300	6,500
267	2,541	2,900	3,100	3,300
268	1,613	1,900	2,000	2,100
269	-	300	600	900
270	98	700	1,000	1,400
271	238	700	1,100	1,500
272	379	800	1,000	1,200
273	173	700	900	1,000
274	2,127	2,600	3,100	3,800
275	910	1,300	1,500	1,700
276	36	400	1,000	1,600
277	-	400	3,000	5,300
278	18	300	1,800	3,300
279	222	1,000	4,000	4,200
280	143	800	5,400	7,200
281	6	8,000	10,300	10,300
282	2,708	3,300	3,700	4,300
283	682	1,000	1,300	1,700
284	56	6,700	11,500	11,900
285	237	4,600	8,200	8,600
286	551	4,400	4,500	4,600
287	50	900	1,500	2,200
288	1,288	1,700	2,000	2,300
289	467	600	700	800
290	615	700	800	900
291	276	400	500	600
292	371	600	800	1,000
293	560	5,600	6,500	6,700
294	3,013	3,200	3,300	3,400
295	65	400	900	1,300
296	722	6,400	13,500	18,800
297	298	7,400	7,700	8,000
298	495	3,900	4,800	5,800
299	3,598	4,300	4,600	5,000
300	2,822	3,500	3,900	4,500
301	794	1,400	1,600	1,900

Traffic Zone	1970 Population	1980	1985	1990
302	43	400	900	1,400
303	32	3,700	3,800	4,000
304	334	1,800	2,600	3,700
305	897	1,800	2,400	3,000
306	-	100	300	600
307	29	300	600	1,300
308	-	300	700	1,100
309	81	1,000	1,900	3,000
310	213	600	800	1,000
311	75	900	1,800	3,100
312	-	-	4,500	9,800
313	29	600	1,000	1,500
314	5	-	-	-
315	230	1,400	1,900	2,400
316	1,514	2,100	2,500	2,900
317	-	8,500	19,000	19,000
318	89	9,500	10,000	11,000
319	358	400	400	400
320	-	-	-	-
321	767	1,700	2,100	2,600
322	10	-	-	-
323	-	500	800	1,200
324	530	900	1,200	1,500
325	-	-	-	-
326	939	1,300	1,400	1,500
327	236	300	400	400
328	14	-	-	-
329	1,136	1,400	1,500	1,600
330	280	300	300	300
331	75	1,000	1,800	2,400
332	40	4,000	7,600	8,400
333	366	1,200	2,000	3,300
334	39	600	1,000	1,500
335	99	1,400	1,800	2,200
336	1,011	1,400	1,600	1,800
337	1	100	200	200
338	1,137	1,500	1,700	1,800
339	33	-	-	-
340	82	300	400	600
341	76	3,200	9,500	11,000
342	-	5,000	5,500	6,000
343	1,716	2,200	2,300	2,400
344	1,711	2,100	2,300	2,700

Traffic Zone	1970 Population	1980	1985	1990
345	1,387	1,800	2,000	2,200
346	607	1,200	1,400	1,600
347	495	500	500	500
348	739	800	900	900
349	610	800	900	1,000
350	470	500	500	500
351	898	1,000	1,000	1,000
352	904	1,100	1,100	1,100
353	1,454	1,700	1,800	1,900
354	22	-	-	-
355	1,006	1,200	1,200	1,200
356	514	600	600	600
357	434	400	400	400
358	415	600	700	800
359	241	400	500	500
360	51	300	400	500
361	42	300	400	500
362	472	800	900	1,100
363	400	1,200	1,500	1,800
364	202	900	1,500	2,200
365	621	1,200	1,500	2,000
366	244	900	1,100	1,500
367	70	200	400	500
368	59	150	200	300
369	299	700	1,000	1,500
370	564	1,100	1,500	1,900
371	996	1,500	1,700	2,000
372	142	400	500	700
373	799	1,500	1,900	2,400
374	373	1,200	1,700	2,300
375	197	700	1,100	1,500
376	745	1,400	1,800	2,300
377	725	1,600	1,900	2,300
378	480	1,400	1,900	2,400
379	270	1,000	1,400	1,800
380	1,781	2,600	2,900	3,300
381	1,130	1,300	1,400	1,500
382	-	-	-	-
383	-	-	-	-
384	1,371	2,100	2,300	2,300
385	335	1,200	2,200	3,000
386	438	700	800	900
387	2,887	3,000	3,100	3,100

Traffic Zone	1970 Population	1980	1985	1990
388	694	800	800	1,000
389	1,074	1,400	1,500	1,600
390	2,369	2,400	2,400	2,400
391	-	-	-	-
392	3	-	-	-
393	358	-	-	-
394	169	200	200	200
395	582	600	600	600
396	380	800	800	1,000
397	1,775	1,800	1,900	2,000
398	1,007	1,000	1,100	1,200
399	3,623	3,800	3,900	4,000
400	1,624	2,100	2,300	2,400
401	-	-	-	-
402	-	-	-	-
403	1,845	1,900	2,100	2,300
404	1,237	1,300	1,500	1,800
405	1,201	1,300	1,400	1,600
406	1,638	1,800	1,900	2,000
407	289	400	500	600
408	262	700	1,000	1,400
409	12	800	1,200	1,500
410	270	2,100	3,700	4,600
411	2,450	3,100	3,500	3,800
412	1,103	1,500	1,600	1,800
413	257	400	400	400
414	19	-	-	-
415	1,490	1,500	1,600	1,700
416	51	100	100	100
417	1,760	2,300	2,500	2,700
418	362	1,000	1,500	2,000
419	774	1,200	1,500	1,900
420	540	800	1,000	1,200
421	74	400	1,500	3,100
422	799	1,100	1,200	1,200
423	494	1,000	1,200	1,400
424	-	-	-	-
425	-	300	1,300	2,100
426	31	100	200	400
427	1,149	1,400	1,600	2,000
428	375	600	800	1,000
429	114	100	100	100
430	249	300	300	300

Traffic Zone	1970 Population	1980	1985	1990
431	25	-	-	-
432	8	-	-	400
433	3	-	-	-
434	23	-	-	-
435	224	300	300	300
436	481	800	900	900
437	2,914	3,000	3,000	3,000
438	-	200	500	700
439	271	500	700	900
440	647	1,200	1,500	1,900
441	39	-	800	1,700
442	316	700	900	1,200
443	685	12,600	19,400	26,200
Total	315,512	723,500	942,900	1,118,900

KEY: A dash (-) indicates zero population

SOURCES: 1970: U.S. Bureau of the Census
1980-1990: Area Planning Board of Palm Beach County

NOTES:
1. Population projections to the year 2000 are presently being prepared, and interim projections are being evaluated and modified. Please contact the Area Planning Board Research Section if such figures are desired.
2. 1975 projections are outdated and have been eliminated from the table.
3. A second set of projections to the year 2000 has been developed by the Area Planning Board of Palm Beach County Environmental Planning Section for use in the "208" Areawide Waste Treatment Management Planning Program. These figures have been formulated according to guidelines of the U.S. Environmental Protection Agency and are based on an EPA imposed figure of 1,045,000 for the year 2000. These figures are available from the Area Planning Board of Palm Beach County.

Prepared: February 1973

POPULATION PROJECTIONS FOR GLADES AREA

	1970 Population	1980	1985	1990
South Bay	2,958	3,900	4,600	5,400
Belle Glade	15,949	21,700	26,000	28,500
Pahokee	5,663	7,100	7,700	8,500
Total Incorporated	24,570	32,700	38,300	42,400
Total Unincorporated	8,911	10,100	10,800	10,900
Total Glades Area	33,481	42,800	49,100	53,300

POPULATION PROJECTIONS - TOTAL FOR PALM BEACH COUNTY

	1970 Population	1980	1985	1990
All Traffic Zones	315,512	723,500	942,900	1,118,900
Glades Area	33,481	42,800	49,100	53,300
Total Palm Beach County	348,993	766,300	992,000	1,172,200

SOURCES: 1970: U.S. Bureau of the Census
1980-1990: Area Planning Board of Palm Beach County

NOTES:
1. Population projections to the year 2000 are presently being prepared, and interim projections are being evaluated and modified. Please contact the Area Planning Board Research Section if such figures are desired.
2. 1975 projections are outdated and have been eliminated from the table.
3. A second set of projections to the year 2000 has been developed by the Area Planning Board of Palm Beach County Environmental Planning Section for use in the "208" Areawide Waste Treatment Management Planning Program. These figures have been formulated according to guidelines of the U.S. Environmental Protection Agency and are based on an EPA imposed figure of 1,045,000 for the year 2000. These figures are available from the Area Planning Board of Palm Beach County.

Prepared: February 1973

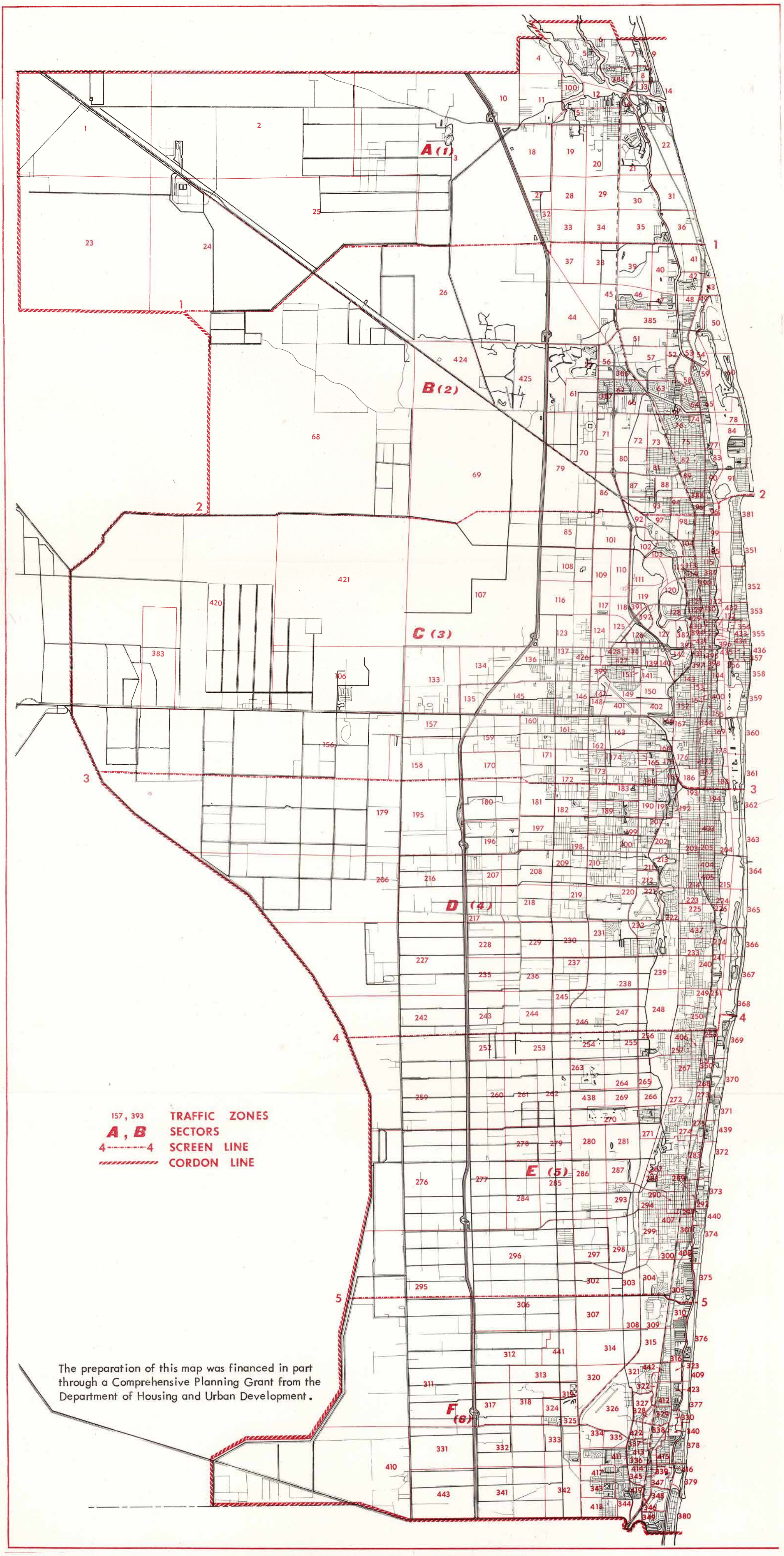

AREA PLANNING BOARD OF PALM BEACH COUNTY

1990 WPBUATS TRAFFIC ZONES MAP

WEST PALM BEACH URBAN AREA TRANSPORTATION STUDY

MAJOR DEVELOPMENT ACTIVITY
- RESIDENTIAL -

DEVELOPMENT	TYPE DEVELOPMENT(1)	ACREAGE	POTENTIAL DWELLING UNITS(2)	STATUS(3)
SECTOR 1				
Crow, Pope & Land Enterprises	SD	67	1,008	A
Fox Run	SD	50	39	UC
Highwood S/D	SD	9	30	UC
Jawana Village	SD	30	123	A
Jonathan's Landing	PUD	613	4,904	A
Juno Associates	PUD	188	3,000	A
Jupiter Oaks	SD	10	32	UC
Jupiter Ocean & Racquet Club	SD	109	712	UC
Jupiter Terrace	SD	36	544	A
Jupiter Trails	PUD	589	1,510	NLA
Limestone Creek	SD	10	15	UC
Maripasa	SD	21	315	A
Ocean Parks	SD	29	429	UC
Ocean Trails	SD	85	1,282	UC
Ocean Walk Place	PUD	40	185	A
Palm Beach Country Estates	SD	7,884	5,790	UC
Sea-Grape	PUD	10	61	P
Three Seasons	SD	500	4,800	A
Villas on the Green	SD	55	132	UC
Wendimere Heights	SD	8	36	A
SECTOR 2				
Blue Heron Gardens	PUD	42	400	A
Cromwell #2	SD	3	12	UC
Eastpointe	PUD	568	653	UC
Elmwood Estates	SD	15	120	UC
Frenchman's Creek	PUD	1,402	6,589	UC
Gardens Park	SD	15	140	A
Highland Pines	SD	15	59	UC
Horeshoe Acres Add.	PUD	495	320	A
Laguna Village	PUD	39	572	A
Lake Harbor Cove Condo.	SD	2	47	UC
Lone Pine	SD	90	366	UC
Lost Tree Village	SD	450	524	UC
Mader-Ryan Condo.	SD	5	224	UC
Monet Oakes	SD	10	16	UC
National Homes of Palm Beaches	PUD	92	348	P
October Park	SD	8	30	UC
Palm Beach Lake Worth Est.	SD	40	78	P
Plat #4	SD	160	500	A
Portage Landing	SD	11	18	UC
Royal Point	SD	2	36	UC
Sandalwood Phase II	PUD	50	392	UC
Trail Pines	SD	15	96	A

DEVELOPMENT	TYPE DEVELOPMENT(1)	ACREAGE	POTENTIAL DWELLING UNITS(2)	STATUS(3)
SECTOR 2 Cont'd				
Twelve Oaks	SD	25	338	UC
Westside Estates	PUD	15	156	UC
Woodland Lakes	PUD	35	145	UC
SECTOR 3				
Banyan Estates	PUD	79	41	UC
Banyan Lakes	PUD	110	55	UC
Breakers West	PUD	631	1,015	UC
CAM Estates	SD	83	303	UC
Cannongate	PUD	112	672	UC
Collinwood Heights	PUD	15	78	UC
Counterpoint Estates	SD	241	800	UC
Echo Lake	SD	55	125	UC
Edwin Lakes	PUD	232	743	A
Flagler System, Inc.	PUD	133	981	UC
The Forest	SD	70	854	UC
Forest Hill Club	PUD	10	90	NLA
Fox	PUD	1,705	10,008	A
Fox Trail	SD	1,112	210	UC
Golden Lakes	PUD	420	5,040	UC
Hillwood Estates	PUD	112	967	A
Lake Mango Shores	SD	23	72	A
Lake Mangonia Estates	SD	60	150	UC
Lake Patrick	SD	35	94	UC
Lakeside Green	PUD	350	1,786	NLA
Lakes of Forest Hill	PUD	14	90	UC
President Country Club	SD	435	1,334	UC
Southwoods	SD	8	28	A
Tennis Club of Palm Beach	PUD	40	464	UC
Thousand Pines	SD	62	55	UC
Villages of Palm Beach Lakes	PUD	1,440	10,992	UC
Wellington	PUD	7,400	14,800	UC
Woodcrest	PUD	69	247	UC
Woods	SD	14	72	UC
SECTOR 4				
Bentbrook	PUD	140	1,728	A
Concept Homes	PUD	50	188	UC
Country Place	PUD	958	958	A
The Country	SD	15	116	UC
Covered Bridge	SD	108	543	UC
Cresthaven	SD	480	5,280	UC
The Fountains	SD	530	4,664	UC
Fountains (Single Family)	PUD	83	83	NLA
Greenfield Property	PUD	40	332	P
Heather Estates	PUD	8	60	UC
The Hunt	PUD	317	166	UC
Inlet Harbor	SD	6	62	UC
Ixora Park	SD	22	198	UC

DEVELOPMENT	TYPE DEVELOPMENT(1)	ACREAGE	POTENTIAL DWELLING UNITS(2)	STATUS(3)
SECTOR 4 Cont'd				
La Pinata	PUD	19	264	UC
Lakes of Lantana	PUD	463	898	UC
Lakewood of Palm Springs	PUD	35	420	UC
Le Chalet	PUD	1,197	1,990	UC
Lucerne Lakes	PUD	279	3,404	UC
The Meadows	PUD	836	5,013	A
Ocean Cove Condo.	SD	6	80	UC
Meed Racquet Club	PUD	107	1,231	UC
The Patrician Condo.	SD	3	80	UC
Patriot Homes	PUD	41	243	UC
Poinciana Place	PUD	186	2,027	UC
Ramblewood	PUD	8	60	UC
Sherbrooke	PUD	906	245	UC
Sportsman's Club	PUD	111	1,420	UC
Sportsman's Estates	SD	1,500	300	A
Spring Hill	SD	59	199	A
Vernon Heights	PUD	33	311	A
Villa Del Trio	PUD	73	252	UC
Village Green	SD	7	320	UC
Willis Gliderport	PUD	95	40	UC
Windsor Lakes	PUD	1,444	794	A
2500 S. Ocean Blvd. Condo.	SD	8	60	UC
SECTOR 5				
Camelot Village	PUD	383	1,490	NLA
Cedar Point	PUD	148	1,200	UC
Charter World (Palm Land Villas)	PUD	953	6,500	UC
Country Club Trail	PUD	841	7,317	A
Delray Dunes	SD	300	7,800	UC
Evergreene	SD	24	38	A
Golfview Harbor	SD	38	300	UC
Greentree	SD	59	200	A
The Hamlet	SD	354	1,800	UC
Indian Springs	PUD	751	2,478	UC
Kings Point	SD	900	8,000	UC
Leisureville	PUD	202	891	UC
Longmeadow	PUD	146	1,460	NLA
Ocean Cay	SD	2	12	UC
Pheasant Run	PUD	171	1,180	A
Pine Oaks	PUD	213	1,216	A
Quail Ridge	PUD	356	961	UC
Ridgewood Country Club	SD	341	300	A
Shaker Heights	SD	50	258	P
Tara Estates	PUD	47	34	A
Villa Delray	PUD	625	4,813	UC
Villa Delray West	PUD	284	1,546	A
Village of Oriole	PUD	448	4,346	UC

DEVELOPMENT	TYPE DEVELOPMENT(1)	ACREAGE	POTENTIAL DWELLING UNITS(2)	STATUS(3)
SECTOR 6				
Bath and Tennis Club	SD	164	235	UC
Boca Del Mar I	PUD	2,381	13,096	UC
Boca Del Mar II	PUD	1,019	5,920	UC
Boca Entrada	SD	58	900	UC
Boca Greens	PUD	1,058	1,060	A
Boca Groves	PUD	308	1,786	UC
Boca Lago	PUD	536	3,216	UC
Boca Lakes North	PUD	77	462	NLA
Boca Square Unit 18	SD	19	65	UC
Boca Teeca	SD	390	1,774	UC
Boca Trails	SD	78	250	UC
Boca Village	SD	14	162	UC
Boca West	PUD	1,392	17,261	UC
Boniello Acres	PUD	19	16	A
Camino Lakes	SD	78	217	P
Casa Del Rio	SD	9	209	UC
Escondido	SD	90	272	UC
Estancia	SD	72	132	UC
Hampton's of Boca	PUD	993	6,719	UC
Hidden Lakes	SD	43	109	P
Holiday City	SD	322	902	UC
Long Lake Estates	PUD	228	137	A
Los Paseos	PUD	83	371	UC
Millers Riviera	PUD	371	2,041	UC
Oriole Country	PUD	1,814	1,814	A
Palmetto Park West	SD	34	99	UC
Paseo De Boca	PUD	77	843	NLA
Pheasant Walk	SD	40	130	UC
Porta Bella	SD	22	663	UC
Regency Highland	PUD	7	220	UC
Sanctuary	PUD	100	149	P
Sandalfoot Cove	SD	985	6,571	UC
Shadow Wood	SD	310	1,860	NLA
Spanish Isles	PUD	152	3,025	A
Spanish River Woods	SD	20	61	P
Timbercreek	SD	140	310	P
Via Verde	PUD	640	3,770	A
West Boca Estates	PUD	57	339	A
Windwood	PUD	121	670	P

(1) PUD--Planned Unit Development
SD --Subdivision

(2) Potential dwelling units are based upon the maximum number of dwelling units allowed under the zoning approved for the development or proposed by the developer.

(3) Status P - proposed UC - under construction
A - approved NLA - no longer active

SOURCE: Area Planning Board of Palm Beach County
Palm Beach County Engineering Department, Land Development Section
Palm Beach County Municipalities
Palm Beach County Planning, Zoning and Building Department

April, 1977

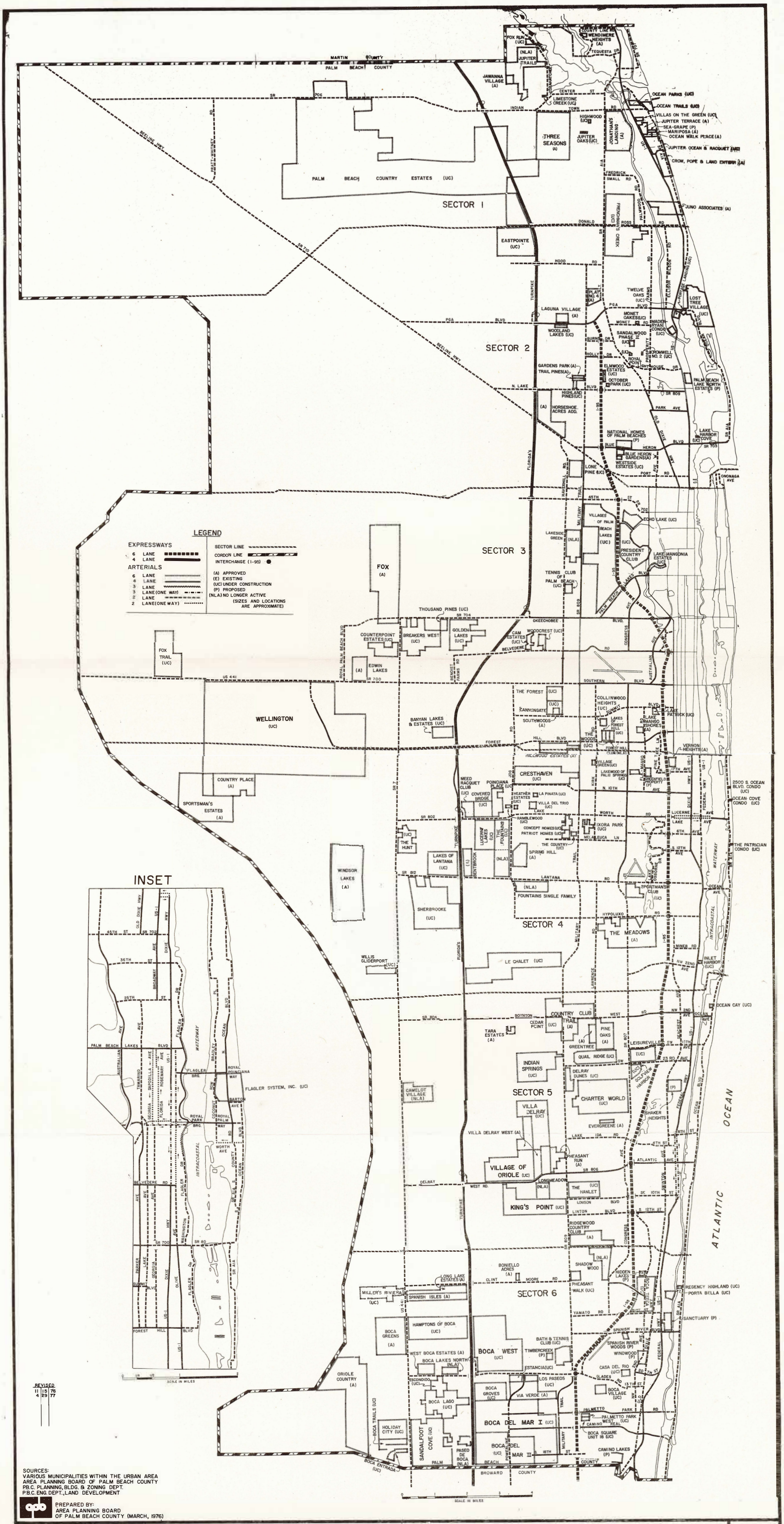

MAJOR DEVELOPMENTS ACTIVITY (RESIDENTIAL ONLY)

BUILDING PERMIT VALUATION
TOTAL AND ALL TYPES OF CONSTRUCTION

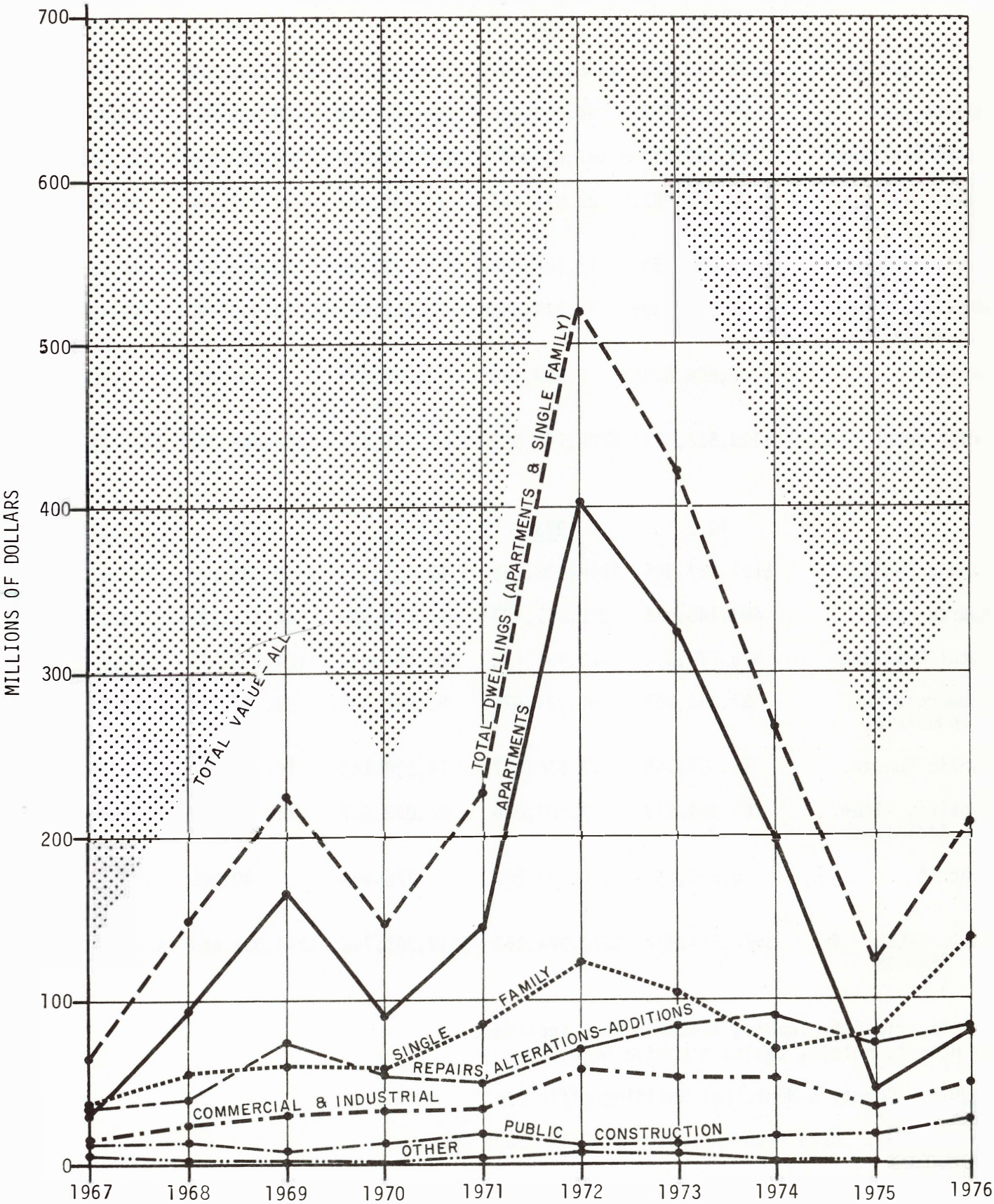

BUILDING PERMIT VALUATION FOR ALL TYPES OF CONSTRUCTION

	1967	1968	1969	1970	1971
Single Family	$ 33,913,886	$ 53,391,092	$ 59,624,565	$ 57,192,328	$ 83,073,329
Apartments	29,814,727	94,303,225	162,400,644	89,061,335	142,442,287
Total Dwellings	63,728,613	147,694,317	222,025,209	146,253,663	225,515,616
Commercial and Industrial	14,076,197	23,947,263	27,948,465	31,757,948	32,834,523
Public Constr.	12,257,950	12,688,886	8,177,199	12,523,098	17,337,360
Repairs, Alter. & Additions	33,598,739*	39,779,383*	73,068,662*	53,665,783	47,439,375
Other**	5,866,628	2,089,140	2,038,889	485,230	3,200,270
TOTAL VALUE - ALL PERMITS	$129,528,127	$226,198,989	$333,258,424	$244,685,722	$326,327,144

	1972	1973	1974	1975	1976
Single Family	$121,623,346	$104,933,255	$ 68,427,538	$ 79,998,294	$137,022,992
Apartments	404,148,975	322,061,887	196,616,398	44,115,222	70,949,377
Total Dwellings	525,772,321	426,995,142	265,043,936	124,113,516	207,972,369
Commercial and Industrial	57,862,555	51,224,529	50,965,358	32,370,711	48,525,802
Public Constr.	11,333,045	11,636,957	14,534,148	16,367,849	26,450,949
Repairs, Alter. & Additions	69,304,619	83,207,066	88,093,507	71,141,581	76,319,751
Other**	8,362,367	6,911,269	726,799	40,000	----------
TOTAL VALUE - ALL PERMITS	$672,634,907	$579,974,963	$419,363,748	$244,033,657	$359,268,871

* Electrical & plumbing installations included.
** Hotels, motels, cabins & mobile home parks.

SOURCE: County & Municipal building officials

Prepared By: Area Planning Board of Palm Beach County

RESIDENTIAL BUILDING PERMIT ACTIVITY

MULTI-FAMILY UNITS

SINGLE-FAMILY UNITS

RESIDENTIAL BUILDING PERMIT ACTIVITY
(In Terms of Residential Units)

YEAR	SINGLE-FAMILY	MULTI-FAMILY	TOTAL
1967	1,788	3,070	4,858
1968	2,477	7,054	9,531
1969	2,620	10,157	12,777
1970	2,646	6,653	9,299
1971	3,740	10,258	13,998
1972	5,142	24,338	29,480
1973	4,103	16,772	20,875
1974	1,898	7,287	9,185
1975	1,985	2,253	4,238
1976	3,597	3,258	6,855

Source: County & Municipal Building Officials

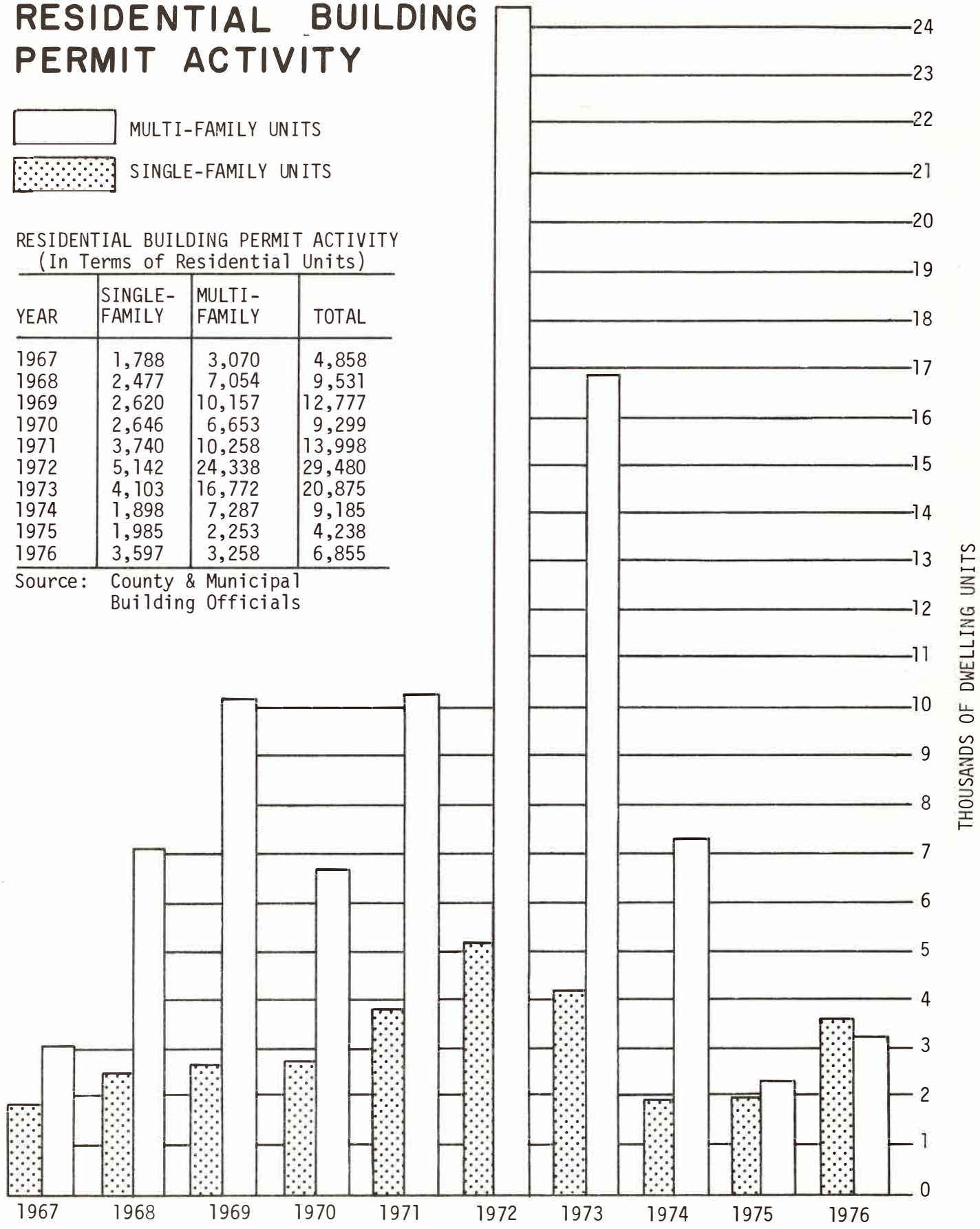

PALM BEACH COUNTY
1976 AND 1970-1976 RESIDENTIAL BUILDING PERMIT ACTIVITY (NUMBER OF UNITS)

MUNICIPALITY	1976 SINGLE DWELLING UNITS	1976 MULTI DWELLING UNITS	1976 TOTAL DWELLING UNITS	1970-1976 SINGLE DWELLING UNITS	1970-1976 MULTI DWELLING UNITS	1970-1976 TOTAL DWELLING UNITS
Atlantis	51	40	91	252	144	396
Belle Glade	33	100	133	215	256	471
Boca Raton	216	123	339	2,686*	8,484*	11,170*
Boynton Beach	178	44	222	3,490	4,548	8,038
Briny Breezes	---	---	---	---	---	---
Cloud Lake	---	---	---	---	---	---
Delray Beach	129	270	399	1,154	5,631	6,785
Glen Ridge	1	---	1	6	4	10
Golf	3	---	3	15	---	15
Golfview	---	---	---	12	---	12
Greenacres City	220	97	317	385	682	1,067
Gulf Stream	9	---	9	52	32	84
Haverhill	6	---	6	28	12	40
Highland Beach	3	34	37	29	1,472	1,501
Hypoluxo	4	---	4	30	---	30
Juno Beach	3	---	3	24	542	566
Jupiter	143	128	271	836	1,592	2,428
Jupiter Inlet Colony	---	---	---	33	---	33
Lake Clarke Shores	21	---	21	214	28	242
Lake Park	7	27	34	144	679	823
Lake Worth	68	179	247	540	2,102	2,642
Lantana	20	7	27	195	831	1,026
Manalapan	2	9	11	34	55	89
Mangonia Park	3	---	3	70	182	252
North Palm Beach	10	3	13	194	2,206	2,400
Ocean Ridge	11	---	11	74	195	269
Pahokee	21	19	40	135	21	156
Palm Beach	17	223	240	97	470	567
Palm Beach Gardens	127	72	199	421	1,147	1,568
Palm Beach Shores	---	4	4	8	181	189
Palm Springs	29	4	33	287	1,204	1,491
Riviera Beach	34	49	83	616	4,339	4,955
Royal Palm Beach	91	2	93	481	224	705
South Bay	18	210	228	116	302	418
South Palm Beach	---	---	---	---	1,235	1,235
Tequesta	22	---	22	273	411	684
West Palm Beach	180	35	215	975	4,590	5,565
Palm Beach County (Unincorporated)	1,917	1,579	3,496	9,048	26,836	35,884
TOTAL	3,597	3,258	6,855	23,169	70,637	93,806

* Includes the City of University Park (annexed by Boca Raton on July 27, 1971) beginning with 1970.

SOURCE: County and Municipal Building Officials
Prepared by: Area Planning Board of Palm Beach County

KEY: S.F. - Single Family
M.F. - Multi Family

1976 AND 1970-1976 RESIDENTIAL BUILDING PERMITS
UNINCORPORATED AREA OF PALM BEACH COUNTY

RANGE	TOWNSHIP	SECTION	1976 S.F. UNITS	1976 M.F. UNITS	TOTAL 1970-1976 S.F. UNITS	TOTAL 1970-1976 M.F. UNITS
35	43	20	-	-	1	-
	43	32	1	8	1	10
	44	2	-	-	2	-
	44	11	2	14	2	14
	45	11	-	-	-	2
36	42	25	-	-	1	-
	42	26	-	-	1	-
	43	36	-	-	3	-
	44	9	-	12	-	24
	44	12	-	-	1	-
	44	35	1	-	1	-
37	41	2	-	-	1	-
	41	33	-	1	1	11
	41	34	4	-	10	-
	42	3	-	-	-	12
	42	20	-	-	2	199
	42	23	-	-	-	17
	43	17	-	-	1	18
	43	26	1	-	1	-
	43	29	-	-	-	2
	43	30	-	-	1	-
	43	35	-	-	-	10
	44	4	1	-	1	-
	44	5	-	-	1	-
	44	7	1	-	2	-
	44	8	-	-	2	-
38	44	1	-	-	1	-
39	44	4	-	2	-	2

RANGE	TOWNSHIP	SECTION	1976 S.F. UNITS	1976 M.F. UNITS	TOTAL 1970-1976 S.F. UNITS	TOTAL 1970-1976 M.F. UNITS
40	42	34	2	-	5	-
	43	5	2	-	2	-
	43	8	-	-	3	-
	43	12	1	-	5	-
	43	13	2	-	10	-
	43	24	2	-	2	-
	43	25	1	-	1	-
	43	26	4	-	4	-
	43	35	-	-	2	-
41	40	34	6	-	8	-
	41	1	6	-	44	-
	41	2	11	-	29	-
	41	3	9	-	10	-
	41	4	2	-	7	-
	41	9	1	-	1	-
	41	10	9	-	22	-
	41	11	14	-	37	-
	41	12	5	-	15	-
	41	13	5	-	7	-
	41	14	5	-	15	-
	41	15	8	-	16	-
	41	22	-	-	8	-
	41	29	-	-	1	-
	42	23	2	-	6	-
	43	2	4	-	4	-
	43	4	2	-	2	-
	43	7	-	-	8	-
	43	8	1	-	1	-
	43	9	-	-	1	-
	43	10	13	-	13	-
	43	11	31	-	31	-
	43	17	14	-	73	-

1976 AND 1970-1976 RESIDENTIAL BUILDING PERMITS
UNINCORPORATED AREA OF PALM BEACH COUNTY

RANGE	TOWNSHIP	SECTION	1976 S.F. UNITS	1976 M.F. UNITS	TOTAL 1970-1976 S.F. UNITS	TOTAL 1970-1976 M.F. UNITS
41	43	18	1	-	17	-
	43	19	1	-	2	-
	43	20	2	-	10	-
	43	21	5	-	31	-
	43	22	1	-	8	-
	43	23	-	-	1	-
	43	25	4	-	5	-
	43	27	1	-	10	-
	43	28	2	-	31	-
	43	29	1	-	15	-
	43	30	7	-	25	-
	43	31	-	-	11	-
	43	32	1	-	13	-
	43	33	-	-	18	-
	43	34	4	-	12	-
	43	35	-	-	4	-
	43	36	-	-	6	-
	44	1	1	-	2	-
	44	2	2	-	32	-
	44	10	69	26	152	46
	44	11	120	-	122	-
	44	19	1	-	1	-
	44	27	1	-	1	-
	44	28	-	-	1	-
	44	33	2	-	2	-
	44	36	6	-	20	-
	45	1	1	-	3	-
	45	2	1	-	1	-
	45	12	-	-	2	-
	45	13	1	-	1	-
	45	14	-	-	1	-
	45	24	3	-	4	-

RANGE	TOWNSHIP	SECTION	1976 S.F. UNITS	1976 M.F. UNITS	TOTAL 1970-1976 S.F. UNITS	TOTAL 1970-1976 M.F. UNITS
41	46	13	1	-	1	-
	47	4	1	-	1	-
	47	10	1	-	2	-
	47	12	1	-	1	-
	47	13	-	-	1	-
	47	25	75	-	158	-
	47	26	-	-	1	-
	47	28	-	-	1	-
	47	36	-	-	-	24
42	40	20	1	-	1	-
	40	25	12	-	116	-
	40	26	-	-	5	-
	40	27	1	-	16	-
	40	31	1	-	1	-
	40	33	-	-	-	8
	40	34	3	1	16	1
	40	35	22	-	109	-
	40	36	3	-	18	-
	41	1	2	-	21	2
	41	2	-	-	7	-
	41	3	3	2	8	20
	41	6	-	-	5	-
	41	7	13	-	25	-
	41	12	-	-	5	-
	41	18	2	-	3	-
	41	22	6	-	8	-
	41	25	-	-	1	-
	41	27	2	-	2	-
	41	35	1	-	3	-
	42	2	-	-	3	-
	42	11	-	-	1	-

1976 AND 1970-1976 RESIDENTIAL BUILDING PERMITS
UNINCORPORATED AREA OF PALM BEACH COUNTY

RANGE	TOWNSHIP	SECTION	1976 S.F. UNITS	1976 M.F. UNITS	TOTAL 1970-1976 S.F. UNITS	TOTAL 1970-1976 M.F. UNITS
42	42	13	-	2	2	2
	42	14	-	-	9	-
	42	15	1	-	1	-
	42	18	-	-	-	2
	42	23	5	-	131	-
	42	24	3	-	54	80
	42	25	-	-	4	-
	42	27	-	-	2	-
	43	1	1	-	73	14
	43	2	-	-	5	4
	43	11	1	-	2	-
	43	13	-	-	1	-
	43	14	-	-	4	-
	43	17	-	-	1	-
	43	23	-	-	2	6,164
	43	24	2	36	14	154
	43	25	6	6	27	190
	43	26	4	4	65	49
	43	27	11	-	43	-
	43	28	1	59	26	681
	43	29	1	-	3	117
	43	30	-	-	3	-
	43	31	-	-	2	-
	43	32	-	-	4	-
	43	33	-	-	8	-
	43	34	9	-	42	-
	43	35	26	16	142	175
	43	36	18	-	62	35
	44	1	3	10	144	215
	44	2	6	4	67	140
	44	3	8	-	95	-
	44	4	9	-	57	-
	44	5	6	-	36	-
42	44	6	-	-	5	-
	44	7	2	-	2	-
	44	8	1	-	5	-
	44	10	1	-	17	570
	44	11	-	-	38	136
	44	12	3	18	36	175
	44	13	22	25	158	410
	44	14	-	10	51	1,444
	44	17	-	-	1	-
	44	19	6	-	10	-
	44	20	11	-	39	2
	44	21	8	4	205	915
	44	22	2	-	14	642
	44	23	1	10	10	18
	44	24	30	31	111	301
	44	25	33	17	81	132
	44	26	1	-	18	-
	44	27	-	8	11	890
	44	28	24	-	282	418
	44	29	6	-	16	-
	44	30	8	-	56	-
	44	31	17	-	43	-
	44	32	-	-	4	-
	44	33	34	-	117	6
	44	34	-	-	-	2
	44	35	4	-	23	-
	44	36	3	-	18	2
	45	1	1	-	31	-
	45	2	-	-	1	-
	45	5	1	-	2	-
	45	10	-	-	8	-
	45	11	28	-	76	-
	45	12	23	-	102	-

1976 AND 1970-1976 RESIDENTIAL BUILDING PERMITS
UNINCORPORATED AREA OF PALM BEACH COUNTY

RANGE	TOWNSHIP	SECTION	1976 S.F. UNITS	1976 M.F. UNITS	TOTAL 1970-1976 S.F. UNITS	TOTAL 1970-1976 M.F. UNITS
42	45	13	2	-	18	-
	45	14	58	-	64	-
	45	19	-	-	5	-
	45	22	2	-	2	-
	45	23	-	-	1	-
	45	24	2	-	13	56
	45	25	6	176	22	372
	45	26	16	26	16	30
	45	27	2	-	5	-
	45	28	-	-	3	-
	45	30	1	-	2	-
	45	33	-	-	1	20
	45	34	-	-	1	-
	45	35	5	13	5	13
	45	36	54	45	200	127
	46	1	12	-	104	2
	46	11	15	84	30	588
	46	12	5	-	26	-
	46	13	10	-	104	-
	46	14	2	-	16	-
	46	15	12	16	22	312
	46	16	-	-	7	-
	46	17	-	-	2	-
	46	18	-	-	4	-
	46	21	-	-	1	-
	46	22	-	336	1	3,912
	46	23	28	-	169	8
	46	24	-	-	1	-
	46	26	2	-	3	-
	46	27	-	-	5	-
	46	32	2	-	33	-
	46	35	-	-	1	-
	46	36	15	-	17	-
	47	2	1	-	1	-
42	47	6	-	-	1	-
	47	7	3	2	3	2
	47	9	-	-	-	92
	47	10	-	-	1	-
	47	15	121	-	161	-
	47	16	4	54	4	437
	47	17	-	-	2	542
	47	19	-	-	4	-
	47	20	3	234	5	355
	47	21	-	-	4	-
	47	22	1	-	1	-
	47	25	6	-	6	-
	47	26	16	2	221	2
	47	27	28	12	48	194
	47	29	23	-	23	-
	47	30	20	-	885	1,958
	47	31	-	36	1	243
	47	34	3	-	5	-
	47	35	1	-	1	-
43	40	30	2	-	31	42
	41	3	-	-	1	-
	41	17	2	-	16	-
	41	20	10	-	46	-
	41	27	-	-	1	-
	41	28	1	2	2	6
	41	29	14	-	54	-
	41	31	-	-	102	136
	41	32	6	-	137	-
	41	33	13	-	166	41
	41	34	1	-	5	-
	42	3	26	-	84	29
	42	4	8	16	55	283
	42	5	4	2	68	26

1976 AND 1970-1976 RESIDENTIAL BUILDING PERMITS
UNINCORPORATED AREA OF PALM BEACH COUNTY

RANGE	TOWNSHIP	SECTION	1976 S.F. UNITS	1976 M.F. UNITS	TOTAL 1970-1976 S.F. UNITS	TOTAL 1970-1976 M.F. UNITS
43	42	6	5	-	27	-
	42	8	2	-	10	-
	42	17	-	-	9	20
	42	18	90	47	95	155
	42	19	2	2	5	26
	42	30	-	-	-	182
	42	33	-	-	1	-
	42	34	-	-	1	-
	43	1	-	-	1	-
	43	5	1	-	2	-
	43	6	-	-	1	-
	43	8	1	-	1	-
	43	19	-	-	1	2
	43	30	-	14	9	121
	44	5	32	2	166	12
	44	6	-	-	1	-
	44	7	49	15	139	100
	44	8	23	-	95	57
	44	10	1	-	1	-
	44	17	3	-	30	683
	44	18	4	21	22	66
	44	19	10	13	52	123
	44	20	2	-	14	346
	44	21	-	-	1	-
	44	28	-	-	-	2
	44	29	1	-	8	-
	44	30	13	24	97	273
	44	31	-	-	4	-
	44	32	1	-	6	-
	44	33	3	-	17	-
	45	3	-	-	1	-
	45	4	10	-	16	-
	45	5	31	-	266	89
	45	6	48	2	282	2
43	45	7	-	-	5	-
	45	8	3	-	7	-
	45	9	9	16	35	78
	45	10	2	-	4	2
	45	12	1	-	1	-
	45	14	1	-	1	-
	45	15	1	-	1	-
	45	18	1	-	4	-
	45	19	26	-	83	-
	45	20	-	26	-	26
	45	34	-	6	1	82
	46	4	-	2	3	6
	46	5	1	-	6	-
	46	6	-	-	3	-
	46	7	8	-	176	-
	46	8	2	-	6	-
	46	9	1	-	4	41
	46	18	1	-	9	2
	46	20	4	-	9	-
	46	21	-	-	1	5
	46	28	1	-	1	-
	47	31	2	-	2	-
TOTAL			1,917	1,572	9,048	26,836

Source: Building permit records of the Palm Beach County Building Department

Prepared By: Area Planning Board of Palm Beach County

March, 1977

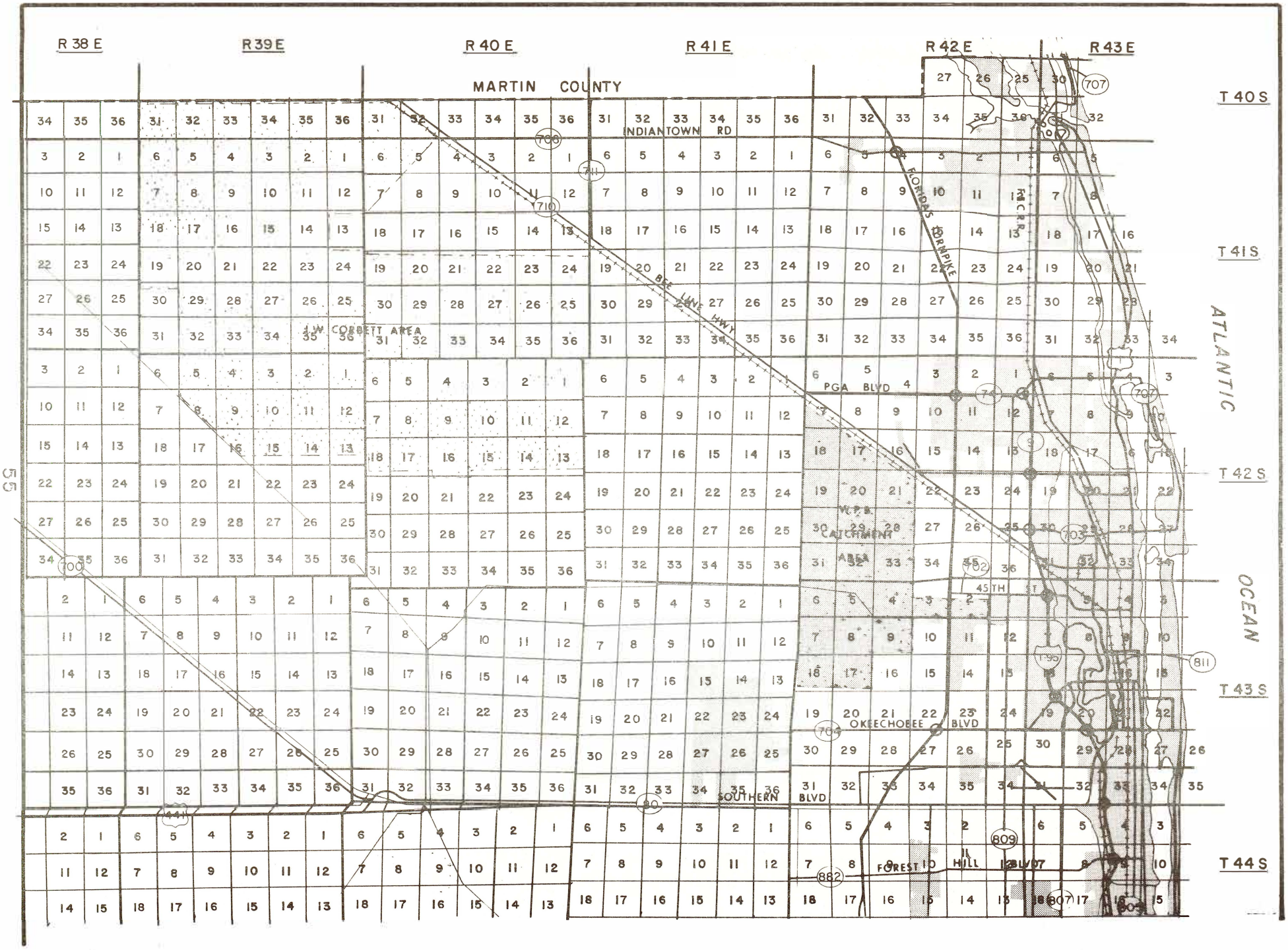
R 38 E
R39E
R 40 E
R 41 E
R 42 E
R 43 E
MARTIN COUNTY
T 40 S
T 41 S
T 42 S
T 43 S
T 44 S
ATLANTIC OCEAN
INDIANTOWN RD
FLORIDA TURNPIKE
BEE LINE HWY
J.W. CORBETT AREA
PGA BLVD
W.P.B. CATCHMENT AREA
45TH ST
OKEECHOBEE BLVD
SOUTHERN BLVD
FOREST HILL BLVD

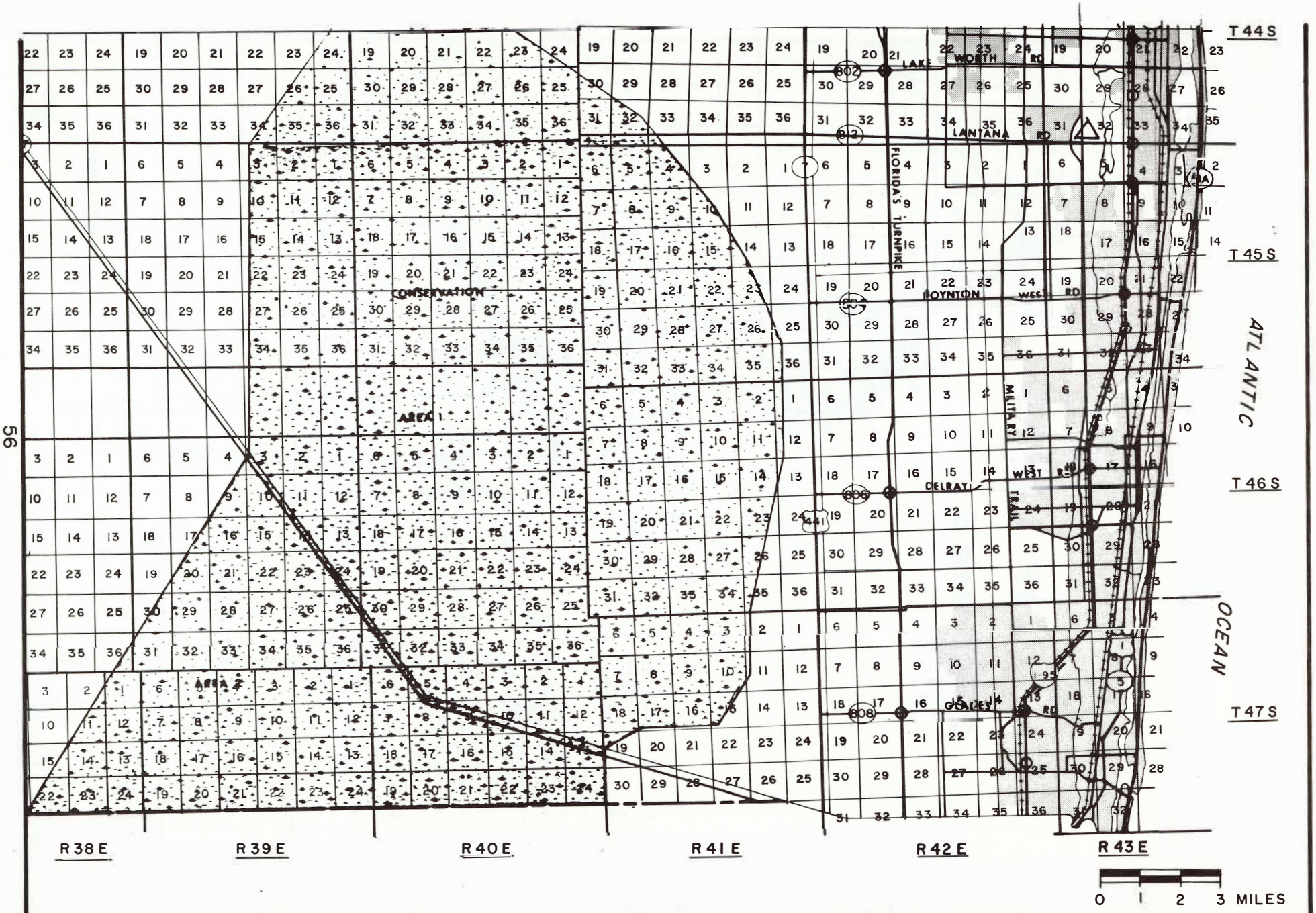

SECTIONS - TOWNSHIPS - RANGES EASTERN PALM BEACH COUNTY

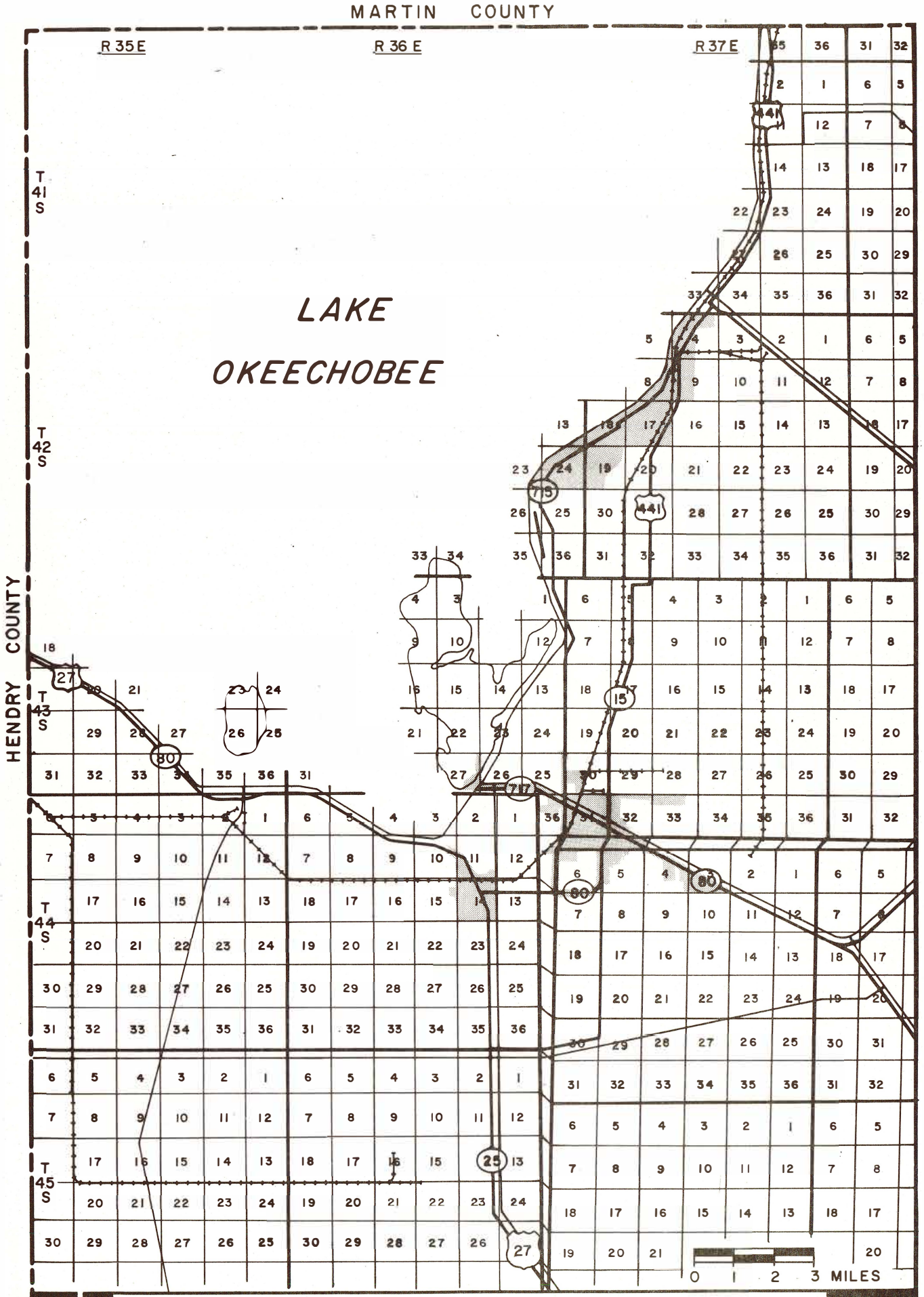

SECTIONS-TOWNSHIPS-RANGES GLADES AREA

SELECTED ECONOMIC CHARACTERISTICS

SALES ACTIVITY IN PALM BEACH COUNTY

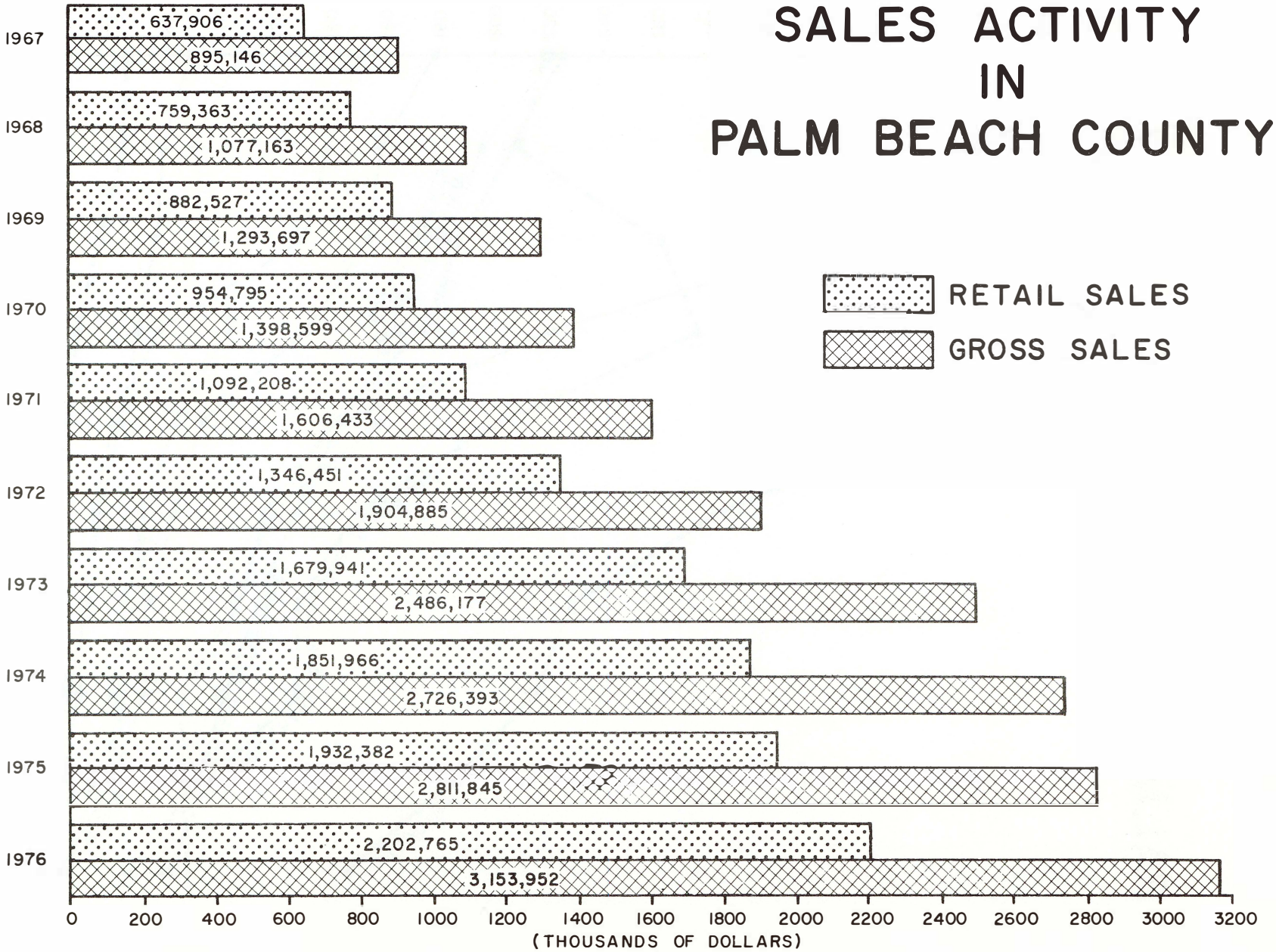

SOURCE: Florida Revenue Commission

RETAIL SALES IN PALM BEACH COUNTY

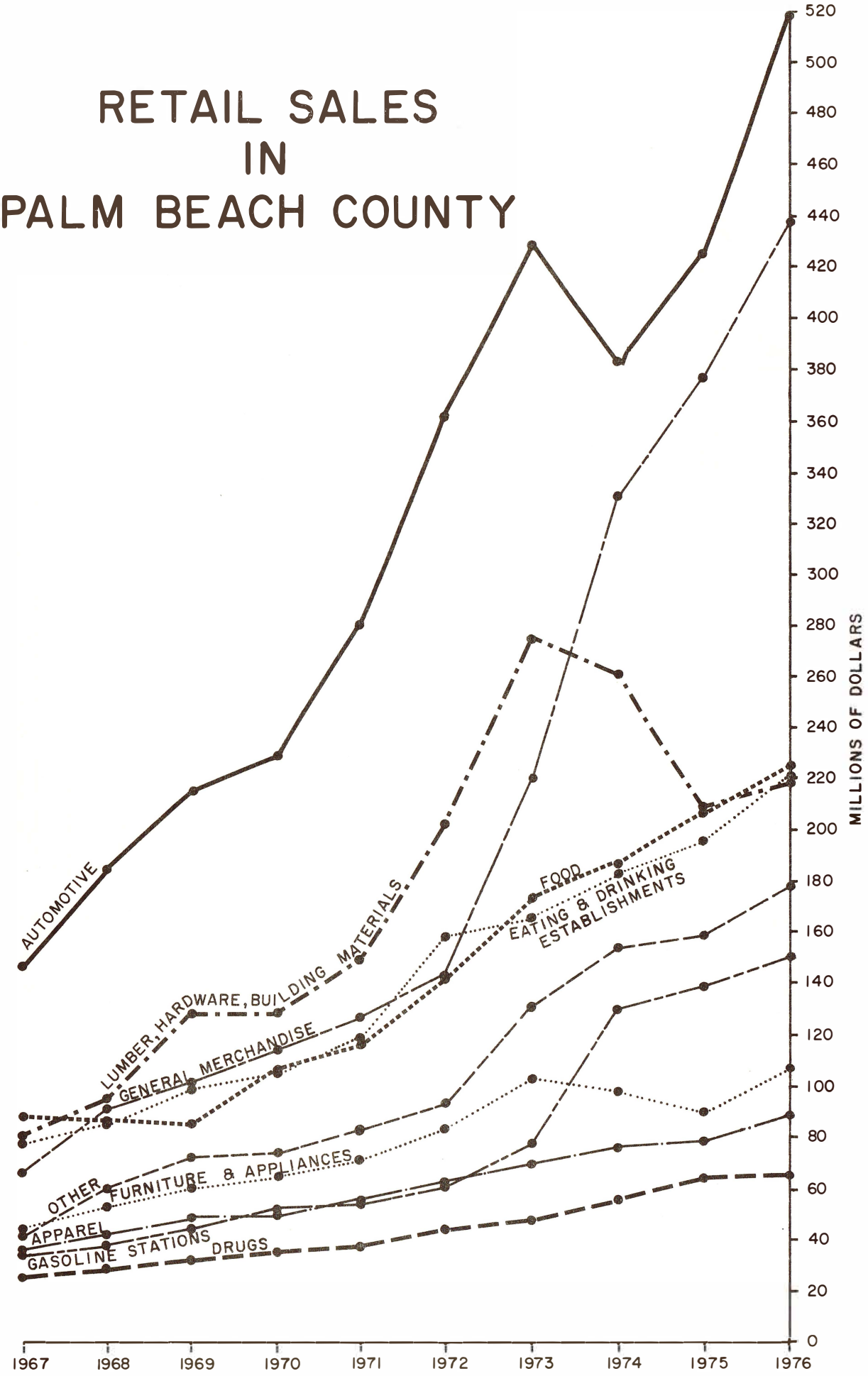

SOURCE: Florida Revenue Commission

RETAIL SALES - PALM BEACH COUNTY
(in thousands of dollars)

	FOOD	EATING & DRINKING ESTABLISHMENTS	GENERAL MERCHANDISE	APPAREL	FURNITURE & APPLIANCES	AUTOMOTIVE	GASOLINE STATIONS	LUMBER, HARDWARE, BUILDING MATERIALS	DRUGS	OTHER	TOTAL
1967	$ 85,518	$ 76,963	$ 66,330	$35,906	$ 44,885	$147,276	$ 34,000	$ 79,181	$24,804	$ 43,043	$ 637,906
1968	85,953	85,739	90,314	42,322	52,005	185,353	37,980	94,197	27,454	58,046	759,363
1969	84,891	98,057	100,662	48,327	60,558	216,197	44,578	127,169	30,583	71,505	882,527
1970	106,754	106,468	113,438	47,269	64,393	229,665	50,614	127,340	34,787	72,067	952,795
1971	116,547	119,241	126,791	55,674	70,472	280,507	53,811	149,409	36,652	83,104	1,092,208
1972	140,266	157,086	141,577	62,440	82,016	362,968	60,462	202,791	43,525	93,320	1,346,451
1973	219,276	163,840	172,001	68,823	100,957	428,945	75,999	273,750	46,568	129,782	1,679,941
1974	330,382	182,249	186,211	73,951	97,918	382,523	128,190	261,977	55,860	152,705	1,851,966
1975	378,177	195,320	205,364	76,914	89,516	423,750	136,888	206,990	62,711	156,752	1,932,382
1976	436,198	220,786	225,445	89,971	100,107	518,477	148,709	218,838	65,099	179,135	2,202,765

SOURCE: Florida Revenue Commission

PALM BEACH COUNTY AGRICULTURE - TOTAL PRODUCTION

	1970-71	1971-72	1972-73	1973-74	1974-75	1975-76
BEEF	$ 8,176,100	$ 11,160,000	$ 12,720,000	$ 16,516,000	$ 10,990,000	$ 14,400,000
DAIRY (Includes Cull Cows & Calves)	9,053,823	13,630,224	13,682,163	13,965,808	9,152,180	10,009,782
HORSES	N/A	N/A	5,375,000	6,450,000	7,672,000	7,031,050
SOD	9,120,200	10,100,000	12,610,000	13,820,000	14,705,000	9,275,000
FLOWERS	8,240,420	8,050,000	7,550,000	4,600,000	13,547,000	10,350,000
ORNAMENTALS	4,780,610	6,100,000	8,120,000	9,530,000	13,200,000	27,200,000
CITRUS & TROPICAL FRUIT	4,672,150	5,100,000	7,480,000	7,980,000	8,650,000	11,625,695
SUGAR	100,737,026	107,903,788	174,080,740	280,488,233	480,054,409	295,527,631
VEGETABLES:						
Coast	31,114,235	40,600,879	49,762,600	35,851,037	46,943,704	44,023,506
Glades	60,739,943	71,699,667	69,544,225	59,967,181	72,519,733	97,536,393
(Total)	(91,854,178)	(112,300,546)	(119,306,825)	(95,818,218)	(119,463,437)	(141,559,899)
MISC. AGRICULTURE	N/A	N/A	1,214,000	1,300,000	2,150,000	1,850,000
TOTAL	$236,634,507	$274,344,558	$362,138,728	$450,468,259	$679,584,026	$528,829,057

SOURCE: Palm Beach County Agricultural Extension Service

PALM BEACH COUNTY SUGAR CANE
TOTAL PRODUCTION: 1970-1976

	1970-71	1971-72	1972-73	1973-74	1974-75	1975-76
Acres harvested	162,764	176,455	214,742	240,828	247,403	244,675
Tons of sugar cane ground	5,237,483	5,581,848	8,747,356	7,716,976	6,949,663	9,398,714
Tons of sugar produced	578,338	575,076	854,209	744,578	685,430	905,865
Gallons of molasses	32,640,817	39,235,375	62,994,768	56,742,642	49,335,429	64,318,523
Value of sugar produced	$ 96,004,108	$102,018,482	$161,103,818	$258,517,482	$462,870,879	$277,557,036
Value of molasses produced	$ 4,732,918	$ 5,885,306	$ 12,976,922	$ 21,970,751	$ 17,183,530	$ 17,970,595
TOTAL VALUE	$100,737,026	$107,903,788	$174,080,740	$280,488,233	$480,054,409	$295,527,631

SOURCE: Palm Beach County Agricultural Extension Service

TOTAL EMPLOYMENT AND DISTRIBUTION

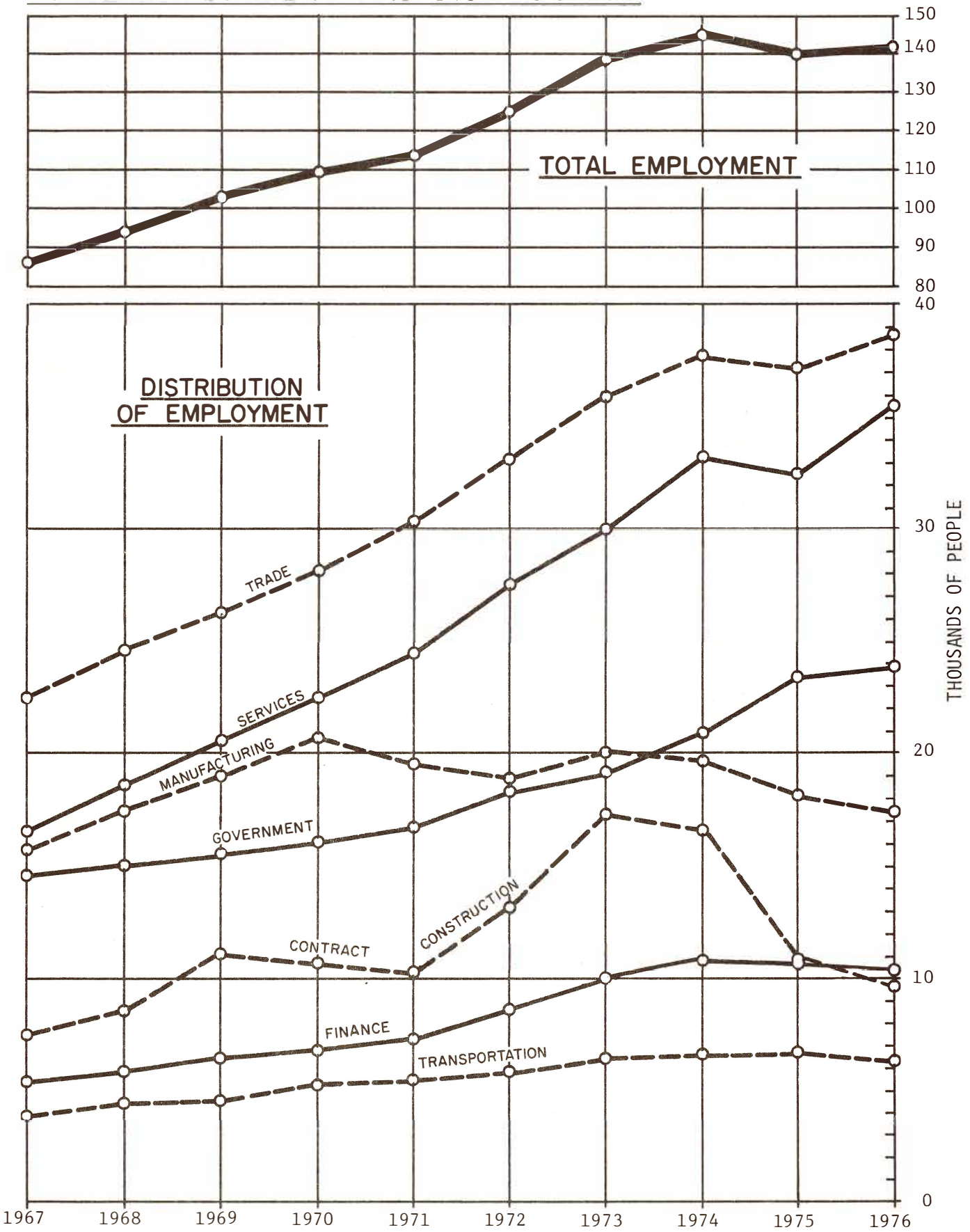

SOURCE: Florida State Employment Service

EMPLOYMENT DISTRIBUTION BY INDUSTRY
PALM BEACH COUNTY: 1967-1976*

	1967	1968	1969	1970	1971	1972	1973	1974	1975	1976*
Manufacturing	15,700	17,600	19,000	20,700	19,600	18,800	20,000	19,700	18,100	17,600
Contract Construction	7,500	8,500	11,100	10,700	10,300	13,100	17,400	16,700	11,000	9,900
Transportation	3,900	4,300	4,500	5,100	5,300	5,900	6,400	6,700	6,800	6,500
Trade	22,500	24,600	26,300	28,200	30,400	33,200	36,000	37,900	37,200	38,900
Finance	5,400	5,800	6,400	6,800	7,400	8,600	10,000	10,800	10,700	10,400
Services	16,500	18,500	20,500	22,400	24,600	27,600	30,000	33,300	32,700	35,500
Government	14,600	15,000	15,500	16,000	16,900	18,200	19,100	20,900	23,600	23,900
Total	86,100	94,300	103,300	109,900	114,500	125,400	138,900	146,000	140,100	142,700

* Annual Averages; Data for 1976 is Preliminary.

SOURCE: Florida State Employment Service

AVERAGE UNEMPLOYMENT RATE

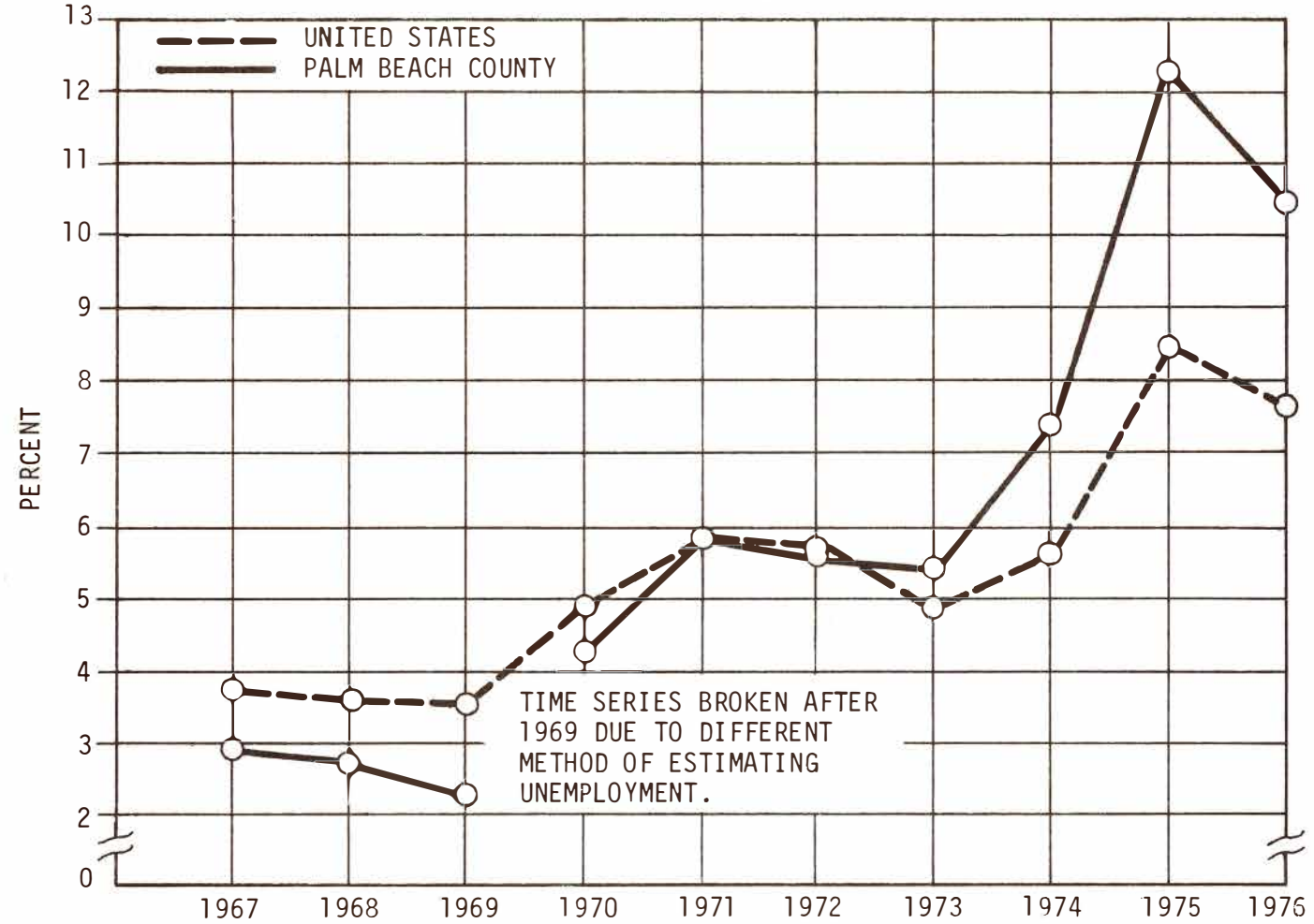

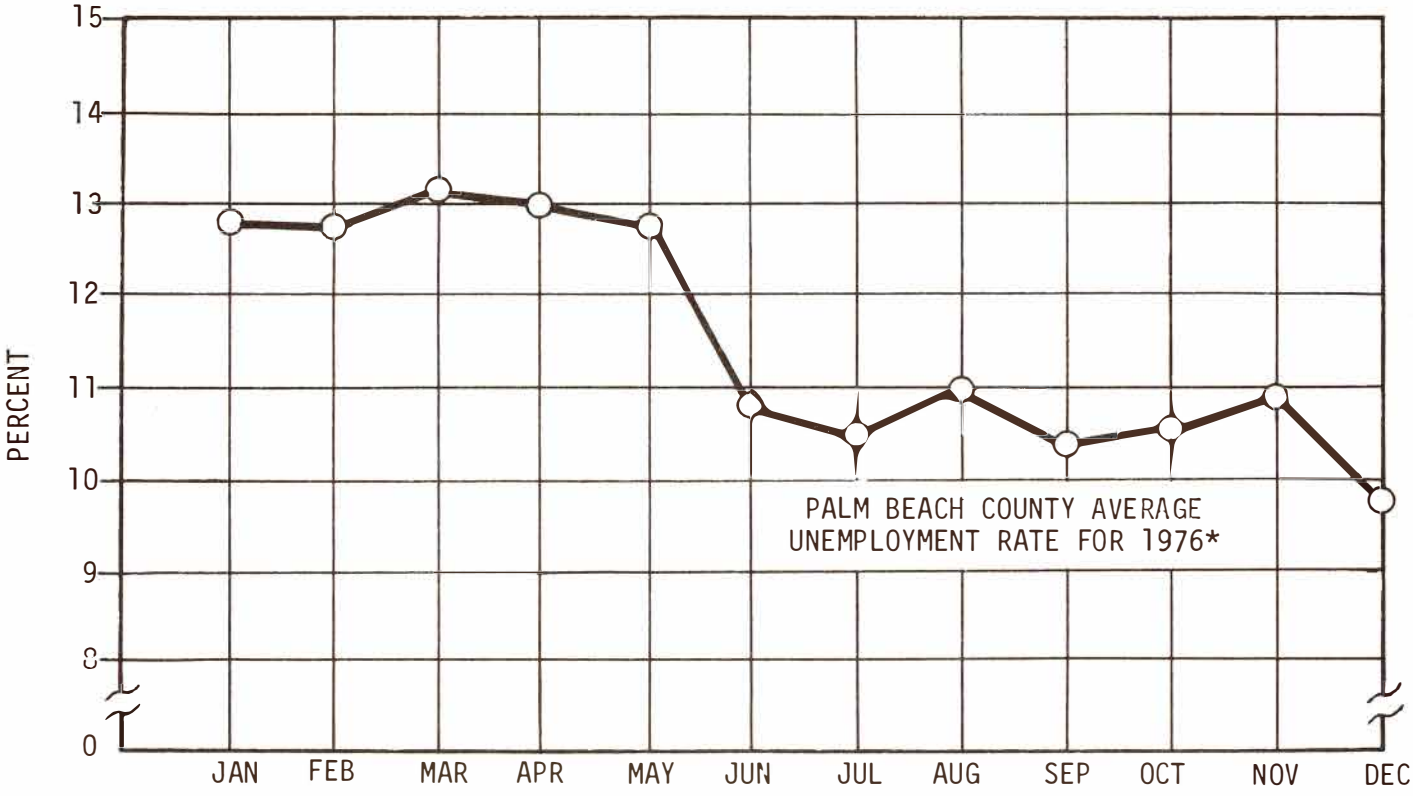

* Preliminary figures as of 4/15/77

SOURCE: Florida State Employment Service

AVERAGE UNEMPLOYMENT RATE

1976

United States	7.7%
Palm Beach County	10.5%*
January	12.8%
February	12.7%
March	13.1%
April	13.0%
May	12.7%
June	10.8%
July	10.5%
August	11.0%
September	10.4%
October	10.6%
November	10.9%
December	9.8%

* Preliminary 4/15/77.

SOURCE: Florida State Employment Service

PALM BEACH COUNTY

PER CAPITA INCOME

1965	$2,832
1966	3,014
1967	3,323
1968	3,720
1969	4,192
1970	4,596
1971	4,955
1972	5,601
1973	6,385
1974	6,729
1975	6,940

SOURCE: U.S. Department of Commerce Social & Economic Statistics Administration, Bureau of Economic Analysis

BANK DEBITS
(in thousands of dollars)

1965	$ 4,516,924
1966	4,778,848
1967	5,011,635
1968	6,073,750
1969	7,476,739
1970	8,239,776
1971	9,196,032
1972	10,726,946
1973	14,606,830
1974	15,279,400
1975	14,140,200
1976	15,756,200

SOURCE: Federal Reserve Bank of Atlanta

BANKS AND SAVINGS & LOAN ASSOCIATIONS
IN PALM BEACH COUNTY
DECEMBER 31, 1976

BANKS	DEPOSITS	RESOURCES
Atlantic National Bank of West Palm Beach	$ 74,355,698.84	$ 85,008,048.38
Atlantic Westside Bank of Palm Beach County	7,828,081.96	8,769,045.44
Bank of Belle Glade	19,092,360.72	21,403,202.55
Bank of Pahokee	19,480,319.16	22,231,644.95
Bank of Palm Beach & Trust Company	90,921,319.66	103,366,576.74
Barnett Bank of Delray Beach, N.A.	48,371,343.66	53,391,892.69
Barnett Bank of Palm Springs	13,615,000.00	15,006,000.00
Barnett Bank of West Delray Beach, N.A.	16,594,000.00	17,683,000.00
Barnett Bank of West Lake Worth, N.A.	8,960,715.04	9,746,613.07
Barnett Bank of West Palm Beach	29,397,000.00	33,157,000.00
Boca Raton National Bank	95,955,248.45	105,729,076.46
Central Bank of Palm Beach County	49,565,261.13	56,244,318.23
Century National Bank, Boynton Beach	3,658,641.93	4,904,501.22
Century National Bank of Palm Beach County	8,712,531.59	10,480,806.62
Citizens Bank of Palm Beach County	29,136,000.00	32,089,000.00
Citizens National Bank of Boca Raton	7,002,242.89	8,534,781.00
First American Bank of Lake Worth, N.A.	63,424,180.00	68,989,253.00
First American Bank of North Palm Beach	51,819,000.00	58,984,000.00
First Bank & Trust (Boynton Beach)	80,444,660.21	87,692,013.04
First Bank & Trust Company of Boca Raton, N.A.	130,608,000.00	156,119,000.00
First Bank Delray Beach	10,179,541.42	11,823,805.43
First Bank of West Boca Raton	6,097,000.00	6,960,000.00
First Bank West (Lake Worth)	7,346,000.00	8,570,000.00
First Forest Hill Bank of Palm Beach County	5,412,354.67	6,399,473.59
First Marine Bank & Trust Co. of Riviera Beach	80,140,090.00	90,218,907.00
First Marine Bank of Boca Raton	10,522,149.00	11,615,718.00
First Marine Bank of Palm Beach Gardens	14,438,000.00	15,190,000.00
First Marine Nat. Bank & Trust Co. of Jupiter/Tequesta	47,770,000.00	51,613,000.00
First Marine National Bank & Trust Co. of Lake Worth	104,153,003.98	114,026,131.86
First Marine National Bank of Palm Springs	24,178,403.68	26,265,525.53
First National Bank & Trust Co. of Riviera Beach	67,595,000.00	81,923,000.00
First National Bank in Palm Beach	180,168,102.20	206,681,002.04
First National Bank of Palm Beach Gardens	13,964,965.00	15,245,310.00
First Prudential Bank of West Palm Beach	5,247,674.01	6,120,610.13
First State Bank of Lantana	27,868,808.52	30,210,034.43
Flagler National Bank of the Palm Beaches	19,689,000.00	22,958,000.00
Flagship Bank of West Palm Beach	51,171,000.00	56,985,000.00
Flagship First National Bank of Boynton Beach	40,219,000.00	43,704,000.00
Florida First National Bank at Belle Glade	14,121,753.46	15,613,795.15
Florida National Bank & Trust Co. at West Palm Beach	23,044,808.08	29,443,433.82
Jupiter/Tequesta National Bank	5,800,025.43	7,031,394.59
Palm Beach Mall Bank	27,692,238.94	30,171,815.51
Singer Island National Bank	4,524,000.00	5,747,000.00
Sun First National Bank of Delray Beach	82,316,000.00	90,232,000.00
Sun Second National Bank of Delray Beach	12,825,000.00	14,089,000.00
University National Bank (Boca Raton)	38,157,278.13	41,258,571.60
West Boynton Beach National Bank	10,401,000.00	12,086,000.00
Worth Avenue National Bank	26,402,589.00	28,675,497.00
TOTAL - Banks of Palm Beach County	$1,810,386,390.76	$2,040,387,799.07
Gain Over December 31, 1975	+ 10.1%	+ 8.1%

DECEMBER 31, 1976

SAVINGS & LOAN ASSOCIATIONS*	SAVINGS	RESOURCES
Boca Raton Federal S & L Assn.	$ 125,116,260.00	$ 142,940,051.00
Community Federal S & L Assn. of Riviera Beach	246,314,832.00	270,828,263.00
Everglades Federal S & L Assn. of Belle Glade	45,411,822.00	52,366,345.00
Fidelity Federal S & L Assn. of West Palm Beach	262,964,681.10	284,532,309.95
First Federal S & L Assn. of Delray Beach	340,981,104.30	368,708,708.85
First Federal S & L Assn. of Lake Worth	392,353,768.00	441,893,353.00
First Federal S & L Assn. of the Palm Beaches	439,528,805.46	471,769,134.12
Home Federal S & L Assn. of Palm Beach	249,135,949.68	277,381,380.05
Peoples Federal S & L Assn. of Lake Worth	66,242,322.00	73,437,627.00
TOTAL - Savings & Loan Associations of Palm Beach County	$2,168,049,544.54	$2,383,857,171.97
Gain Over December 31, 1975	+ 22.5%	+ 22.3%
COMBINED TOTAL - December 31, 1976	$3,978,435,935.30	$4,424,244,971.04
Gain Over December 31, 1975	+ 16.5%	+ 15.3%

DECEMBER 31, 1975 TOTALS

Banks	$1,644,854,443.08	$1,888,053,474.48
Savings & Loan Associations	$1,770,467,711.24	$1,949,779,566.30
Combined Total	$3,415,322,154.32	$3,837,833,040.78

* Information is not available on an individual branch basis for the following Savings & Loan Associations:

Atlantic Federal S & L Assn. of Ft. Lauderdale (Boca Raton)
Biscayne Federal S & L Assn. (Palm Beach)
First Federal S & L Assn. of Broward County (Boca Raton)
United Federal S & L Assn. of Boynton Beach
Washington Federal S & L Assn. of Miami (Boca Raton)

TOTAL DEMAND AND TIME & SAVINGS DEPOSITS
BANKS IN PALM BEACH COUNTY
DECEMBER 31, 1976

Banks	Demand Deposits	Time & Savings Deposits
Atlantic National Bank of West Palm Beach	$35,859,882.64	$38,495,816.20
Atlantic Westside Bank of Palm Beach County	3,323,276.38	4,504,805.58
Bank of Belle Glade	15,475,850.44	3,616,510.28
Bank of Pahokee	15,191,311.84	4,289,007.32
Bank of Palm Beach & Trust Company	41,473,168.36	49,448,151.30
Barnett Bank of Delray Beach, N.A.	19,407,590.42	28,963,753.24
Barnett Bank of Palm Springs	4,822,000.00	8,793,000.00
Barnett Bank of West Delray Beach, N.A.	5,966,000.00	10,628,000.00
Barnett Bank of West Lake Worth, N.A.	3,840,603.74	5,120,111.30
Barnett Bank of West Palm Beach	10,947,000.00	18,450,000.00
Boca Raton National Bank	31,194,229.93	64,761,018.52
Central Bank of Palm Beach County	21,218,253.91	28,347,007.22
Century National Bank, Boynton Beach	1,199,861.97	2,458,779.96
Century National Bank of Palm Beach County	3,845,848.82	4,866,682.77
Citizens Bank of Palm Beach County	13,659,000.00	15,477,000.00
Citizens National Bank of Boca Raton	2,822,962.89	4,179,280.00
First American Bank of Lake Worth, N.A.	18,206,530.00	45,217,650.00
First American Bank of North Palm Beach	19,186,000.00	32,633,000.00
First Bank & Trust (Boynton Beach)	18,173,970.03	62,270,690.18
First Bank & Trust Company of Boca Raton, N.A.	61,962,000.00	68,646,000.00
First Bank of Delray Beach	5,211,941.77	4,967,599.65
First Bank of West Boca Raton	3,719,000.00	3,378,000.00
First Bank West (Lake Worth)	3,489,000.00	3,857,000.00
First Forest Hill Bank of Palm Beach County	2,574,980.31	2,837,374.36
First Marine Bank & Trust Co. of Riviera Beach	36,219,562.00	43,920,528.00
First Marine Bank of Boca Raton	4,678,402.00	5,843,747.00
First Marine Bank of Palm Beach Gardens	5,753,000.00	7,835,000.00
First Marine Nat. Bank & Trust Co. of Jupiter/Tequesta	17,149,000.00	30,621,000.00
First Marine National Bank & Trust Co. of Lake Worth	35,614,249.27	68,538,754.71
First Marine National Bank of Palm Springs	9,814,437.73	14,363,965.95
First National Bank & Trust Co. of Riviera Beach	25,542,000.00	42,053,000.00
First National Bank in Palm Beach	90,622,524.35	89,545,577.85
First National Bank of Palm Beach Gardens	5,054,145.00	8,910,819.00
First Prudential Bank of West Palm Beach	3,866,482.16	1,381,191.85
First State Bank of Lantana	10,768,465.94	17,100,342.58
Flagler National Bank of the Palm Beaches	9,804,000.00	9,885,000.00
Flagship Bank of West Palm Beach	25,663,000.00	25,508,000.00
Flagship First National Bank of Boynton Beach	12,745,000.00	27,474,000.00
Florida First National Bank at Belle Glade	10,678,450.77	3,443,302.69
Florida National Bank & Trust Co. at West Palm Beach	12,375,485.31	10,669,322.77
Jupiter/Tequesta National Bank	2,638,537.73	3,161,487.70
Palm Beach Mall Bank	16,452,498.79	11,239,740.15
Singer Island National Bank	2,033,000.00	2,491,000.00
Sun First National Bank of Delray Beach	30,440,000.00	51,876,000.00
Sun Second National Bank of Delray Beach	4,379,000.00	8,446,000.00
University National Bank (Boca Raton)	13,620,277.78	24,537,000.35
West Boynton Beach National Bank	3,701,000.00	6,700,000.00
Worth Avenue National Bank	9,621,821.00	16,780,768.00

Prepared by: Area Planning Board of Palm Beach County
February 16, 1977

BANKS AND SAVINGS & LOAN ASSOCIATIONS
IN PALM BEACH COUNTY

BANKS

ATLANTIC NATIONAL BANK OF WEST PALM BEACH
1. Main Office: 302 Datura St., West Palm Beach, FL 33401 655-8833
2. Branch: 1401 N. Dixie Hwy., West Palm Beach, FL 33401 655-8837 (Drive-In)
3. ATLANTIC WESTSIDE BANK OF PALM BEACH COUNTY
   4900 Okeechobee Blvd., West Palm Beach, FL 33409 689-8330
4. BANK OF BELLE GLADE
   108 S.E. Ave. "D", Belle Glade, FL 33430 996-6711
5. BANK OF PAHOKEE
   105 S. Lake Ave., Pahokee, FL 33476 924-7162
6. BANK OF PALM BEACH & TRUST COMPANY
   40 Cocoanut Row, Palm Beach, FL 33480 659-3020
7. BARNETT BANK OF DELRAY BEACH, N.A.
   1001 E. Atlantic Ave., Delray Beach, FL 33444 278-2821
8. BARNETT BANK OF PALM SPRINGS
   3320 S. Congress Ave., Palm Springs, FL 33461 967-3500
9. BARNETT BANK OF WEST DELRAY BEACH, N.A.
   4650 W. Atlantic Ave., Delray Beach, FL 33445 276-2401
10. BARNETT BANK OF WEST LAKE WORTH, N.A.
    7281 Lake Worth Rd., Lake Worth, FL 33463 964-1600
11. BARNETT BANK OF WEST PALM BEACH
    7320 S. Dixie Hwy., West Palm Beach, FL 33405 585-9411
12. BOCA RATON NATIONAL BANK
    77 E. Camino Real, Boca Raton, FL 33432 395-2300

CENTRAL BANK OF PALM BEACH COUNTY
13. Main Office: 4000 Okeechobee Blvd., West Palm Beach, FL 33409 683-6000
14. Branch: 1070 Military Tr., West Palm Beach, FL 33409 683-6000
15. CENTURY NATIONAL BANK, BOYNTON BEACH
    1919 S. Federal Hwy., Boynton Beach, FL 33435 727-2000
16. CENTURY NATIONAL BANK OF PALM BEACH COUNTY
    2608 N. Dixie Hwy., West Palm Beach, FL 33407 659-1200

CITIZENS BANK OF PALM BEACH COUNTY
17. Main Office: 4395 Southern Blvd., West Palm Beach, FL 33406 683-6800
18. Branch: N.W. corner of Gun Club Rd. & Military Tr., West Palm Beach, FL
    Scheduled completion date: August, 1977
19. CITIZENS NATIONAL BANK, BOCA RATON
    880 E. Palmetto Park Rd., Boca Raton, FL 33432 392-8800

FIRST AMERICAN BANK OF LAKE WORTH, N.A.
20. Main Office: 1200 N. Dixie Hwy., Lake Worth, FL 33460 582-3322
21. Branch: Federal Hwy. between Lake & Lucerne Aves., Lake Worth, FL
    Scheduled completion date: Fall, 1977

FIRST AMERICAN BANK OF NORTH PALM BEACH
22. Main Office: 401 Northlake Blvd., North Palm Beach, FL 33408 848-0611
23. Branches: Twin City Mall, North Palm Beach, FL 33408 848-0611 (Drive-in)
24. 701 U.S. Hwy. #1, North Palm Beach, FL 33408 848-0611
25. 140 N. County Rd., Palm Beach, FL 33480
    Scheduled completion date: Fall, 1977

FIRST BANK & TRUST CO., BOYNTON BEACH

26. Main Office: 114 N. Federal Hwy., Boynton Beach, FL 33435 732-7000
27. Branch: Sunshine Square Shopping Center, Boynton Beach, FL 33435 732-7000

FIRST BANK & TRUST CO. OF BOCA RATON, N.A.

28. Main Office: 150 E. Palmetto Park Rd., Boca Raton, FL 33432 395-4420
29. Branch: Boca Raton Mall, 420 N. Federal Hwy., Boca Raton, FL 33432 392-9777

30. FIRST BANK DELRAY BEACH
551 S.E. 8th St., Delray Beach, FL 33444 272-1171

31. FIRST BANK OF WEST BOCA RATON
5200 Glades Rd., Boca Raton, FL 33433 392-9700

32. FIRST BANK WEST, LAKE WORTH
3716 S. Military Tr., Lake Worth, FL 33462 964-2400

33. FIRST FOREST HILL BANK OF PALM BEACH COUNTY
4300 Forest Hill Blvd., West Palm Beach, FL 33406 964-1500

34. FIRST MARINE BANK & TRUST CO. OF RIVIERA BEACH
2001 Broadway, Riviera Beach, FL 33404 844-4351

35. FIRST MARINE BANK OF BOCA RATON
1000 N. Federal Hwy., Boca Raton, FL 33432 391-3400

36. FIRST MARINE BANK OF PALM BEACH GARDENS
2525 PGA Blvd., Palm Beach Gardens, FL 33410 622-7800

37. FIRST MARINE NATIONAL BANK & TRUST CO. OF JUPITER/TEQUESTA
Tequesta Dr. & U.S. Hwy. #1, Tequesta, FL 33458 746-6701

38. FIRST MARINE NATIONAL BANK & TRUST CO. OF LAKE WORTH
114 N. "J" St., Lake Worth, FL 33460 582-5641

39. FIRST MARINE NATIONAL BANK OF PALM SPRINGS
Palm Springs Shopping Center, 3345 S. Congress Ave., Palm Springs, FL 33461
967-4600

40. FIRST NATIONAL BANK & TRUST CO. OF RIVIERA BEACH
3700 Broadway, Riviera Beach, FL 33404 848-7232

FIRST MARINE BANK IN PALM BEACH

41. Main Office: 255 S. County Rd., Palm Beach, FL 33480 655-7111
42. Branch: 2875 S. Ocean Blvd., Palm Beach, FL 33480 655-7111

FIRST NATIONAL BANK OF PALM BEACH GARDENS

43. Main Office: 9600 Alternate AIA, Palm Beach Gardens, FL 33410 622-2204
44. Branch: 10800 N. Military Tr., Suite 104, Palm Beach Gardens, FL 33410
622-5400

45. FIRST PRUDENTIAL BANK OF WEST PALM BEACH
1255 Palm Beach Lakes Blvd., West Palm Beach, FL 33401 659-4550

FIRST STATE BANK OF LANTANA

46. Main Office: 1500 W. Lantana Rd., Lantana, FL 33462 585-7551
47. Branch: 1199 Hypoluxo Rd., Lantana, FL 33462
Scheduled completion date: September, 1977

FLAGLER NATIONAL BANK OF THE PALM BEACHES

48. Main Office: 521 S. Flagler Dr., West Palm Beach, FL 33401 659-2265
49. Branches: 1850 Forest Hill Blvd., Lake Clarke Shores, FL 33406 659-2265
50. Corner of Northlake Blvd. & Mt. Holly, North Palm Beach, FL
Under construction - completion date unknown.

51. FLAGSHIP BANK OF WEST PALM BEACH
2725 S. Dixie Hwy., West Palm Beach, FL 33405 832-4121

52. FLAGSHIP FIRST NATIONAL BANK OF BOYNTON BEACH
315 S. Federal Hwy., Boynton Beach, FL 33435 732-4400

53. FLORIDA FIRST NATIONAL BANK AT BELLE GLADE
41 S.W. Ave. "B", Belle Glade, FL 33430 996-4441

54. FLORIDA NATIONAL BANK & TRUST CO. AT WEST PALM BEACH
303 First St., West Palm Beach, FL 33401 832-4161
55. JUPITER/TEQUESTA NATIONAL BANK
100 N. U.S. Hwy. #1, Jupiter, FL 33458 746-6606
MALL BANK (THE)
56. Main Office: Palm Beach Mall, 1801 Palm Beach Lakes Blvd., West Palm Beach, FL 33401 686-2500
57. Branch: 5750 Okeechobee Blvd., West Palm Beach, FL 33409 686-2500
ROYAL TRUST BANK (Formerly Worth Avenue National Bank)
58. Main Office: 411 S. County Rd., Palm Beach, FL 33480 655-3900
59. Branch: 2390 N. Federal Hwy., Boca Raton, FL 33431
Scheduled opening date: mid-Sept., 1977
60. SINGER ISLAND NATIONAL BANK
1215 The Plaza, Riviera Beach, FL 33404 845-1000
61. SUBURBAN BANK OF LAKE WORTH
6800 Lake Worth Rd., Lake Worth, FL 33463 964-6100
SUN FIRST NATIONAL BANK OF DELRAY BEACH
62. Main Office: 302 E. Atlantic Ave., Delray Beach, FL 33444 278-4511
63. Branches: 1800 S. Federal Hwy., Delray Beach, FL 33444 278-7301
64. 5212 W. Atlantic Ave., Delray Beach, FL 33445
Scheduled completion date: September, 1977
UNIVERSITY NATIONAL BANK, BOCA RATON
65. Main Office: 3900 N. Federal Hwy., Boca Raton, FL 33431 395-7000
66. Branch: Teeca Plaza, 168 N.W. 51st St., Boca Raton, FL 33431 994-0044
67. WEST BOYNTON BEACH NATIONAL BANK
333 N. Congress Ave., Boynton Beach, FL 33435 737-7711

SAVINGS & LOAN ASSOCIATIONS

ATLANTIC FEDERAL SAVINGS & LOAN ASSOCIATION OF FT. LAUDERDALE
68. Branches: Boca Raton Mall, 370 N. Federal Hwy., Boca Raton, FL 33432 392-1010
69. Boca Teeca, 166 N.W. 51st St., Boca Raton, FL 33431 994-1300
70. 6473 W. Atlantic Ave., Delray Beach, FL 33446 499-3900
71. 131 S. Ocean Blvd., Manalapan, FL 33462 588-0025
72. 630 U.S. Hwy. #1, North Palm Beach, FL 33408 842-4841
BISCAYNE FEDERAL SAVINGS & LOAN ASSOCIATION
73. Main Office: 201 Worth Ave., Palm Beach, FL 33480 659-5252
74. Branch: 311 Royal Poinciana Plaza, Palm Beach, FL 33480 659-6777
BOCA RATON FEDERAL SAVINGS & LOAN ASSOCIATION
75. Main Office: 555 S. Federal Hwy., Boca Raton, FL 33432 395-8800
76. Branches: 3901 N. Federal Hwy., Boca Raton, FL 33432 391-3901
77. 5326 Glades Rd., Boca Raton, FL 33433 392-0404
78. Boca Raton Mall, 342 N. Federal Hwy., Boca Raton, FL 33432 386-2900
COMMUNITY FEDERAL SAVINGS & LOAN ASSOCIATION OF RIVIERA BEACH
79. Main Office: 2600 Broadway, Riviera Beach, FL 33404 848-6661
80. Branches: 101 N. U.S. Hwy. #1, Jupiter, FL 33458 746-9271
81. 1479 S. Dixie Hwy., Lantana, FL 33462 586-8188
82. Twin City Mall, North Palm Beach, FL 33408 848-2514
83. 9860 N. Alternate A1A, Palm Beach Gardens, FL 33410 626-5000
84. 1700 Palm Beach Lakes Blvd., West Palm Beach, FL 33401 686-9400

COMMUNITY FEDERAL SAVINGS & LOAN ASSOCIATION OF RIVIERA BEACH (Continued)

85. Drive-Ins: E. Blue Heron Blvd. & Lake Dr., Singer Island, Riviera Beach, FL 33404 842-9142

86. Gallery Square Shopping Center, Tequesta Dr., Tequesta, FL 33458 746-9271

EVERGLADES FEDERAL SAVINGS & LOAN ASSOCIATION OF BELLE GLADE

87. Main Office: 125 N. Main St., Belle Glade, FL 33430 996-2067

88. Branch: 323 Bacom Pt. Rd., Pahokee, FL 33476 924-7144

FIDELITY FEDERAL SAVINGS & LOAN ASSOCIATION OF WEST PALM BEACH

89. Main Office: 218 Datura St., West Palm Beach, FL 33401 655-8282

90. Branches: 950 Northlake Blvd., Lake Park, FL 33403 842-4266

91. 245 Royal Poinciana Way, Palm Beach, FL 33480 659-0666

92. 4520 Broadway, Riviera Beach, FL 33404 848-5577

93. 1261 E. Blue Heron Blvd., Singer Island, Riviera Beach, FL 33404 848-8675

94. 676 Royal Palm Beach Blvd., Royal Palm Beach, FL 33411 793-3270

95. Lighthouse Plaza Shopping Center, 201 Tequesta Dr., Tequesta, FL 33458 747-5100

96. 399 Forest Hill Blvd., West Palm Beach, FL 33405 585-5552

97. 4871 Okeechobee Blvd., West Palm Beach, FL 33409 689-5305

98. FIRST FEDERAL SAVINGS & LOAN ASSOCIATION OF BROWARD COUNTY
4000 N. Federal Hwy., Boca Raton, FL 33432 426-3652

FIRST FEDERAL SAVINGS & LOAN ASSOCIATION OF DELRAY BEACH

99. Main Office: 645 E. Atlantic Ave., Delray Beach, FL 33444 276-6311

100. Branches: 200 E. Palmetto Park Rd., Boca Raton, FL 33432 395-2121

101. Camino Square Shopping Center, 190 W. Camino Real, Boca Raton, FL 33432 368-9212

102. 1600 S. Federal Hwy., Boynton Beach, FL 33435 737-1234

103. 4999 W. Atlantic Ave., Delray Beach, FL 33445 276-6352

104. 15067 Carter Rd., Delray Beach, FL 33446 499-0300

105. 205 W. Ocean Ave., Lantana, FL 33462 582-3501

106. 2449 S. Military Tr., West Palm Beach, FL 33406 964-5000

FIRST FEDERAL SAVINGS & LOAN ASSOCIATION OF LAKE WORTH

107. Main Office: 200 Lake Ave., Lake Worth, FL 33460 588-9200
(Moving to 2601-10th Ave. N., Lake Worth, FL 33460 in Fall, 1977)

108. Branches: 901 S. Federal Hwy., Boynton Beach, FL 33435 588-9200

109. 2950-10th Ave. N., Lake Worth, FL 33460 588-9200

110. 3938 Pinehurst Dr., Lake Worth, FL 33463 588-9200

111. 1300 W. Lantana Rd., Lantana, FL 33462 588-9200

112. 2500 PGA Blvd., Palm Beach Gardens, FL 33410 622-9500

113. 2900 S. Dixie Hwy., West Palm Beach, FL 33405 588-9200

FIRST FEDERAL SAVINGS & LOAN ASSOCIATION OF THE PALM BEACHES

114. Main Office: 215 S. Olive Ave., West Palm Beach, FL 33401 655-8511

115. Branches: 2400 N. Federal Hwy., Boca Raton, FL 33432 395-6811

116. 280 N. Congress Ave., Boynton Beach, FL 33435 737-5777

117. 95 N.E. 5th Ave., Delray Beach, FL 33444 278-6262

118. 500 Federal Hwy., Lake Park, FL 33403 844-6366

119. 531 Lucerne Ave., Lake Worth, FL 33460 582-3511

120. 3347 Congress Ave., Palm Springs, FL 33461 964-2212

121. 301 Southern Blvd., West Palm Beach, FL 33405 833-5523

122. 2701 Okeechobee Blvd., West Palm Beach, FL 33409 683-3133

HOME FEDERAL SAVINGS & LOAN ASSOCIATION OF PALM BEACH

123. Main Office: 293 S. County Rd., Palm Beach, FL 33480 655-5866

124. Branches: 101 N. Congress Ave., Boynton Beach, FL 33435 737-9695

125. 50 S. U.S. Hwy. #1, Jupiter, FL 33458 746-9200

126. 11310 U.S. Hwy. #1, Palm Beach Gardens, FL 33410 622-4100

127. 7700 S. Dixie Hwy., West Palm Beach, FL 33405 585-7525

128. 4660 Forest Hill Blvd., West Palm Beach, FL 33406 967-7500

129. Palm Beach Mall, 1801 Palm Beach Lakes Blvd., West Palm Beach, FL 33401 683-1097

130. Turnpike Shopping Plaza, Century Village, Okeechobee Blvd., West Palm Beach, FL 33409 686-8300

PEOPLES FEDERAL SAVINGS & LOAN ASSOCIATION OF LAKE WORTH

131. Main Office: 1001 N. Dixie Hwy., Lake Worth, FL 33460 585-7575

132. Branches: Glades Plaza Shopping Center, Belle Glade, FL 33430 585-7575/ 996-4106

133. 4570 Lake Worth Rd., Lake Worth, FL 33463 585-7575

134. 7179 Lake Worth Rd., Lake Worth, FL 33463 585-7575

135. 1210 S. Dixie Hwy., Lake Worth, FL 33460 585-7575

UNITED FEDERAL SAVINGS & LOAN ASSOCIATION OF BROWARD COUNTY

136. Branches: 289 N. Congress Ave., Boynton Beach, FL 33435 737-2020

137. 3621 S. Federal Hwy., Boynton Beach, FL 33435 734-2323

138. 1002 E. Atlantic Ave., Delray Beach, FL 33444 272-3611

139. WASHINGTON FEDERAL SAVINGS & LOAN ASSOCIATION OF MIAMI
899 E. Palmetto Park Rd., Boca Raton, FL 33432 391-8903

SOURCE: Area Planning Board of Palm Beach County

May, 1977

INDUSTRIAL PARKS IN PALM BEACH COUNTY*
JULY 1977

Industrial Park/Contact Person	Size/Utilities
1. AIRPORT INDUSTRIAL PARK Mr. W. G. Lassiter, Jr. W. G. Lassiter Co., Inc. 4801 Georgia Ave. West Palm Beach, FL 33405 (305) 659-4422	80 acres Water and sewer
2. ARVIDA PARK OF COMMERCE Mr. John McInerney Arvida Corporation P.O. Box 100 Boca Raton, FL 33432 (305) 395-2000	850 acres Water and sewer
3. CENTRAL INDUSTRIAL PARK Blue Heron Blvd. at I-95 Riviera Beach, FL 33404	126 acres Water and sewer
Garden Industrial Properties Mr. Sy Reese 3601 Prospect Ave. Riviera Beach, FL 33404 (305) 842-7226	(44 acres within Central Industrial Park)
4. INTERSTATE INDUSTRIAL PARK Mr. Richard Schattie Philip D. Lewis, Inc. (Excl. Agent) P.O. Box 9726 (31 W. 20th St.) Riviera Beach, FL 33404 (305) 844-0201	70 acres Water and sewer
5. LEWIS TERMINALS INDUSTRIAL PARK c/o Florida East Coast Railroad Co. Attn: Mr. Taylor G. Algard 15th St. Freight Station West Palm Beach, FL 33401 (305) 832-7195	235 acres Water, sewer, and natural gas
6. PADDOCK INDUSTRIAL PARK Mr. William F. Koch, Jr., Inc. 1000 E. Atlantic Ave. Delray Beach, FL 33444 (305) 276-6002	60 acres Water and sewer
7. PALM BEACH RESEARCH AND INDUSTRIAL CENTER Mr. Arthur J. Poisson P.O. Box 9726 Riviera Beach, FL 33404 (305) 844-0201	80 acres Water and sewer

Industrial Park/Contact Person	Size/Utilities
8. PENNOCK INDUSTRIAL PARK Ms. Claudette Drolet 535 E. Indiantown Rd. Jupiter, FL 33458 (305) 746-7476	70 acres Water and sewer
9. WESTROADS BUSINESS AND INDUSTRIAL PARK Mr. Samuel Ogren, Jr., A.I.A. 1117 Lake Dr. Delray Beach, FL 33444 (305) 276-5425	84 acres Water and sewer

* There are industrial areas in many of Palm Beach County's thirty-seven municipalities. For information on these areas, calls should be directed to the appropriate municipal planning/zoning departments.

Every effort has been made to list all major industrial parks. Please call any omissions to the attention of the Area Planning Board of Palm Beach County.

MAJOR SHOPPING CENTERS IN PALM BEACH COUNTY
50,000 SQUARE FEET AND OVER - APRIL 1977[1]

	Facility	Municipality	Square Footage
1.	Palm Beach Mall	West Palm Beach	1,043,929
2.	Palm Coast Plaza	West Palm Beach	458,814
3.	Delray Square[6]	Delray Beach	(315,000)
	Phase IA[2]		75,000
	Phase IB[3]		75,000
	Phase II[3]		165,000
4.	Delray Mall	Delray Beach	295,000
5.	Cross County Shopping Center	Unincorporated	251,744
6.	Boca Raton Mall	Boca Raton	246,080
7.	Woolbright Plaza	Golf	(230,000)
	Phase I[4]		60,000
	Phases II-IV[3]		170,000
8.	Twin City Mall	North Palm Beach	229,862
9.	Royal Poinciana Plaza	Palm Beach	210,195
10.	Palmetto Park Square Shopping Center	Boca Raton	(206,892)
	Phase I[2]		154,180
	Phase II[3]		52,712
11.	Oakbrook Square[6]	Palm Beach Gardens	(200,000)
	Phase I[2]		68,000
	Phase II[5]		132,000
12.	Searstown	West Palm Beach	167,336
13.	Fifth Avenue Shopping Center	Boca Raton	161,002
14.	Lantana Village Square	Lantana	151,500
15.	Royal Palm Plaza	Boca Raton	145,873
16.	Westward Shopping Center	West Palm Beach	144,000
17.	Causeway Square Shopping Center	Boynton Beach	138,162
18.	Lantana Shopping Center	Lantana	134,308
19.	K-Mart Shopping Center	Unincorporated	131,503
20.	Zayres Shopping Center	Unincorporated	125,000
21.	Farmers Market	Unincorporated	123,434
22.	Lighthouse Square Shopping Center	Tequesta	121,954
23.	Sunshine Square Shopping Center	Boynton Beach	117,878
24.	K-Mart Shopping Center	Boca Raton	102,248
25.	Market Place Shopping Center	Unincorporated	(102,000)
	Phase I[5]		42,000
	Phase II[3]		60,000
26.	Boynton Plaza	Boynton Beach	(100,000)
	Phase I[5]		70,000
	Phase II[3]		30,000
27.	K-Mart Shopping Center	Lake Park	99,360
28.	Century Corner	Unincorporated	88,859
29.	Polo Grounds Shopping Center	Unincorporated	87,775
30.	Glades Shopping Center	Belle Glade	82,000
31.	Palm Springs Shopping Center	Palm Springs	81,187
32.	Southdale Shopping Center	West Palm Beach	80,056
33.	Village Square	Tequesta	75,602
34.	Atlantis Plaza	Unincorporated	(75,000)
	Phase I[4]		63,000
	Phases II & III[3]		12,000

35.	Gulfstream Mall[6]	Boynton Beach	75,000
36.	Worth Plaza	Unincorporated	74,000
37.	Belvedere Shopping Center	West Palm Beach	70,958
38.	West Palm Beach Plaza[3]	Unincorporated	66,000
39.	West Boca Plaza	Unincorporated	64,000
40.	Tequesta Shopping Center	Tequesta	60,993
41.	Juno Square Plaza[6]	Juno Beach	(60,000)
	Phase I[2]		20,000
	Phase II[3]		20,000
	Phase III[3]		20,000
42.	Lantana Plaza[4]	Lantana	60,000
43.	Village Market Place[7]	Unincorporated	60,000
44.	Village Square[5]	Boca Raton	60,000
45.	Town & Country Shopping Center	Lake Worth	58,000
46.	Post Office Shopping Center	Delray Beach	57,562
47.	Ocean Mall[6]	Riviera Beach	(54,000)
	Phase I & II[2]		28,000
	Phase III[5]		26,000
48.	Gardens East Shopping Center	Palm Beach Gardens	53,503
49.	Boynton Beach Plaza	Boynton Beach	53,011
50.	South Lake Worth Plaza	Lake Worth	50,900
51.	Camino Square	Boca Raton	50,604
52.	Boca Plaza	Boca Raton	50,000

[1]Exclusive of Central Business Districts; however, certain facilities listed may be located within a Central Business District.
[2]Completed.
[3]Construction has not begun.
[4]Construction has not begun, but completion is anticipated before June, 1978.
[5]Completion scheduled by December, 1977.
[6]Partially open.
[7]Construction in progress.

SOURCE: Area Planning Board of Palm Beach County

April, 1977

SELECTED MAJOR EMPLOYERS IN PALM BEACH COUNTY
50 EMPLOYEES OR MORE*
APRIL 1977

1. AMERICAN FOODS, INC.
7965 W. Lantana Rd.
Lantana, FL 33463
965-6500 Empl: 2000 In-Season
200 Off-Season
Fresh produce
SIC #0161

2. AMERICAN TELEPHONE & TELEGRAPH CO.
325 Gardenia St.
West Palm Beach, FL 33401
655-6455 Empl: 80
Long lines service
SIC #4810

3. ARDON, INC.
1440 Watertower Rd.
Lake Park, FL 33403
844-1446 Empl: 60
Boys' knit shirts
SIC #2321

4. ASPHALT PAVING CO.
45th St.
West Palm Beach, FL 33407
683-2023 Empl: 66
Site preparations; sanitary sewer & water installation
SIC #1611 & 1623

5. ATLANTIC SUGAR ASSOCIATION
State Rd. 80
Belle Glade, FL 33430
996-6541 Empl: 321 In-Season
75 Off-Season
Raw sugar, blackstrap molasses
SIC #2061

6. BASIC MICROELECTRONICS, INC.
120 Reed Rd.
Lake Park, FL 33403
842-1707 Empl: 150
Manufacture photoplates
SIC #3861

7. BELVEDERE CONSTRUCTION CO., INC.
2115 Belvedere Rd.
West Palm Beach, FL 33406
683-5344 Empl: 125
Construction of pipelines, sewer & water mains; road construction
SIC #1623 & 1611

8. BIG B RANCH
U.S. Hwy. 27
Belle Glade, FL 33430
996-7257 Empl: 87
Cattle; sugar cane
SIC #0212 & 0133

9. BIRDSALL, INC.
821 Ave. "E"
Riviera Beach, FL 33404
844-0281 Empl: 130
Ship cargo
SIC #4210

10. BOCA RATON NEWS, INC.
34 S.E. 2nd St.
Boca Raton, FL 33432
395-8300 Empl: 124
Daily newspaper "Boca Raton News"
SIC #2711

11. BOYNTON LANDSCAPE CO.
400 S. County Rd.
Palm Beach, FL 33480
655-5900 Empl: 125
Landscape contractors; complete horticultural service
SIC #0781

12. BURNUP & SIMS, INC.
4047 Okeechobee Blvd.
West Palm Beach, FL 33409
683-8311 Empl: 93 County
500 State
Cable trailers
SIC #3715

13. CANADA DRY BOTTLING CO. OF FLORIDA, INC.
1649 Ave. "L"
Riviera Beach, FL 33404
842-4673 Empl: 55
Bottled soft drinks
SIC #2086

14. CATER, J. J., FURNITURE CO.
333 Datura St.
West Palm Beach, FL 33401
832-4107 Empl: 75
Draperies
SIC #2391

15. CHAMBLEE FARMS, INC.
Hillsboro Rd.
Belle Glade, FL 33430
996-7726 Empl: 200 In-Season
30 Off-Season
Vegetables & sugar cane
SIC #0161 & 0133

16. CHAPMAN, KERMIT, & SONS, INC.
1008 Railroad Ave.
Belle Glade, FL 33430
996-3089 Empl: 125 In-Season
20 Off-Season
Radishes & leafy vegetables
SIC #0161

17. CLOSTER FARMS, INC.
204 N.W. Ave. "L"
Belle Glade, FL 33430
996-5225 Empl: 65
Sugar cane
SIC #0133

18. COCA-COLA BOTTLING CO.
504 E. Railroad Ave.
West Palm Beach, FL 33401
832-1738 Empl: 65
Bottled soft drinks
SIC #2086

19. COMMERCIAL LANDSCAPE MAINTENANCE, INC.
1466 S. Congress Ave.
West Palm Beach, FL 33406
964-0772 Empl: 96
Lawn maintenance
SIC #0782

20. CRABTREE CONSTRUCTION CO., INC.
929-26th St.
West Palm Beach, FL 33407
832-6458 Empl: 85
Road building, excavating, drainage
SIC #1611

21. CRESTHAVEN ENTERPRISES, INC.
2551 S. Military Tr.
West Palm Beach, FL 33406
965-7328 Empl: 175
Construction & sale of condominiums; lawn maintenance
SIC #1531 & 0782

22. CUMBERLAND FARMS FOOD STORES, INC.
Interstate Park Rd.
Riviera Beach, FL 33404
848-1491 Empl: 80
Milk & related products, orange juice & fruit drinks
SIC #2026, 2033 & 2088

23. DELTA AIR LINES, INC.
Palm Beach International Airport
West Palm Beach, FL 33406
655-5300 Empl: 65
Air transportation
SIC #4511

24. DEXTER TOOL CO.
1501-53rd St. W.
Mangonia Park, FL 33407
842-5336 Empl: 50
Component parts for aircraft engines
SIC #3724

25. DIXIE ASPHALT CO.
Benoist Farms Rd.
West Palm Beach, FL 33406
793-9100 Empl: 90
Asphaltic concrete
SIC #2951

26. DOUBLE D RANCH
Palm Beach Rd.
Belle Glade, FL 33430
996-2215 Empl: 250 In-Season
75 Off-Season
Cattle, sugar cane & vegetables
SIC #0212, 0133 & 0161

27. DUDA & SONS COOPERATIVE ASSN.
Duda Rd.
Belle Glade, FL 33430
996-2004 Empl: 1200 In-Season
400 Off-Season
Celery, corn, radishes, leafy vegetables, parsley, iceberg lettuce, green beans; sugar cane
SIC #0161 & 0133

28. EASTERN AIRLINES
Palm Beach International Airport
West Palm Beach, FL 33406
655-3111 Empl: 104
Air transportation
SIC #4511

29. EASTPOINTE DEVELOPMENT CO.
5380 N. Ocean Dr.
Riviera Beach, FL 33404
844-3429 Empl: 58
Construction, golf course maintenance, maid service, etc.
SIC #1531

30. FARMER & IRWIN CORPORATION
3300 Ave. "K"
Riviera Beach, FL 33404
842-5316 Empl: 100
Mechanical contractors
SIC #1711

31. FLORIDA DIESEL & MARINE SERVICE, INC.
2100 Ave. "B"
Riviera Beach, FL 33404
848-1451 Empl: 66
Boat repair & GM engine repair & installation
SIC #3732

32. FLORIDA LETTUCE, INC.
U.S. Hwy. 27
South Bay, FL 33493
996-2085 Empl: 325 In-Season
50 Off-Season
Lettuce & leafy vegetables
SIC #0161

33. FLORIDA PNEUMATIC MANUFACTURING CORP.
551 Industrial Way
Boynton Beach, FL 33435
588-7311 Empl: 80
Pneumatic tools, drills, hammers, & sanders
SIC #3546

34. FLORIDA POWER & LIGHT CO.
400 N. Congress Ave.
West Palm Beach, FL 33401
686-7700 Empl: 766
Production of electrical power
SIC #4911

35. FLORIDA PUBLIC UTILITIES CO.
401 S. Dixie Hwy.
West Palm Beach, FL 33401
832-2461 Empl: 168 County
268 State
Natural & Propane gas
SIC #4932

36. FLORIDA SUGAR REFINERY, INC.
State Rd. 80
Belle Glade, FL 33430
996-5518 Empl: 65
Sugar refining
SIC #2062

37. FLORIDA TRANSIT MANAGEMENT CO., INC.
Palm Beach International Airport
West Palm Beach, FL 33406
686-4555 Empl: 85
County bus company
SIC #4111

38. GEM ALUMINUM PRODUCTS, INC.
& Quality Bldg. Products Div.
715 Barnett Dr.
Lake Worth, FL 33460
582-1443 Empl: 50
Prime exterior alum. doors & jambs; alum. construction systems, alum. grill guards "Gem"
SIC #3442 & 3446

39. GORY ASSOCIATED INDUSTRIES, INC.
Gory Roof Tile Div.
135 N.W. 20th St.
Boca Raton, FL 33432
395-1770 Empl: 70
Concrete roofing tile
SIC #3272

40. GULF & WESTERN FOOD PRODUCTS CO.
Okeelanta Sugar Div.
U.S. Hwy. 27
South Bay, FL 33493
996-9072 Empl: 709 In-Season
355 Off-Season
Raw sugar & cane molasses
SIC #2061

41. GULFSTREAM LUMBER CO.
1415 S. Federal Hwy.
Boynton Beach, FL 33435
732-9763 Empl: 100
Roof trusses & pre-hung doors
SIC #2439 & 2431

42. HARDRIVES OF DELRAY
2000 S. Congress Ave.
Delray Beach, FL 33444
737-3555 Empl: 165
Road paving & site work
SIC #1611

43. HATTON BROTHERS, INC.
U.S. Hwy. 98
Pahokee, FL 33476
924-7540 Empl: 120 In-Season
20 Off-Season
Sugar cane; sweet corn & celery
SIC #0133 & 0161

44. HAWTHORNE ROOFING, HEATING & AIR CONDITIONING CO.
1501 S. Dixie Hwy.
West Palm Beach, FL 33401
659-5400 Empl: 56
Fabricated sheet metal work
SIC #3444

45. IBM CORPORATION
2000-51st St.
Boca Raton, FL 33431
994-2000 Empl: 2400
Sensor based & small scientific computer systems
SIC #3573

46. INTERNATIONAL TELEPHONE & TELEGRAPH CORP.
ITT Semiconductor Div.
3301 Electronics Way
West Palm Beach, FL 33407
842-2411 Empl: 400
Manufacturer of semi-conductor devices, integrated circuits
SIC #3674

47. JELCO LABORATORIES
1006 W. 15th St.
Riviera Beach, FL 33404
844-8927 Empl: 118
Test tubes
SIC #3231

48. J & N FARMS, INC.
State Rd. 7
Boca Raton, FL 33432
482-1113 Empl: 350 In-Season
6 Off-Season
Beans & tomatoes
SIC #0161

49. KINGS POINT
7000 Atlantic Blvd.
Delray Beach, FL 33446
737-3500 Empl: 80
Maintenance, accounting, recreational personnel, office workers, etc.
SIC #1531

50. KNIGHT, S. N., & SON
40 S.W. Ave. "B"
Belle Glade, FL 33430
996-5206 Empl: 65
Sugar cane
SIC #0133

51. LABORATORY DATA CONTROL DIV.
Milton Roy Co.
Interstate Park Rd.
Riviera Beach, FL 33404
844-5241 Empl: 85
Instruments for use in liquid chromatography
SIC #3821

52. LANTANA BOATYARD, INC.
808 N. Dixie Hwy.
Lantana, FL 33462
585-9311 Empl: 106
Boat-building & repairing - aluminum
SIC #3732

53. M & R FARMS, INC.
New Boynton Rd.
Boynton Beach, FL 33437
737-1666 Empl: 105 In-Season
12 Off-Season
Tomatoes, cucumbers & eggplant
SIC #0161

54. MACK INDUSTRIES
Div. of Hollywood Land Co., Inc.
501 S. "S" St.
Riviera Beach, FL 33404
842-3256 Empl: 50
Ready mixed concrete & concrete blocks
SIC #3273 & 3271

55. MECCA FARMS, INC.
5589 Lantana Rd.
Lantana, FL 33463
968-3605 Empl: 225 In-Season
8 Off-Season
Tomatoes
SIC #0161

56. MURPHY CONSTRUCTION CO.
1630 Clare Ave.
West Palm Beach, FL 33401
655-3634 Empl: 75
Heavy construction, bridge building, marine work
SIC #1622

57. N C I, INC.
5900 Australian Ave.
West Palm Beach, FL 33407
842-3201 Empl: 444
Tantalum capacitors
SIC #3675

58. NATIONAL ENQUIRER, INC.
600 S. East Coast Ave.
Lantana, FL 33464
588-0088 Empl: 365
Newspaper "The National Enquirer"
SIC #2711

59. NORTHERN TELECOM, INC.
1601 Hill Ave.
Mangonia Park, FL 33407
845-8455 Empl: 317
Printed circuit boards & telephones
SIC #3679 & 3661

60. ONONTARIO OF PALM BEACH
6900 Barbour Rd.
West Palm Beach, FL 33407
845-6917 Empl: 50
Underground utility work
SIC #1623

61. OROWEAT FOODS CO.
2300 Old Dixie Hwy.
Riviera Beach, FL 33404
848-9705 Empl: 140
Baked goods, bread & rolls, stuffing & snacks
SIC #2051 & 2099

62. OSCEOLA FARMS CO.
Conners Hwy.
Pahokee, FL 33476
924-7116 Empl: 1100 In-Season
(includes off-shore)
200 Off-Season
Raw sugar & blackstrap molasses
SIC #2061

63. PAHOKEE PRODUCE, INC.
2701 E. Main St.
Pahokee, FL 33476
924-5920 Empl: 350 In-Season
150 Off-Season
Corn, celery, cabbage, potatoes & mixed vegetables
SIC #0161

64. PALM BEACH BEDDING CO.
1016 Clare Ave.
West Palm Beach, FL 33401
833-8491 Empl: 87
Mattresses & box springs "Serta"
SIC #2515

65. PALM BEACH BOTTLING WORKS, INC.
7305 Garden Blvd.
Riviera Beach, FL 33404
848-1004 Empl: 118
Bottled & Canned soft drinks
SIC #2086

66. PALM BEACH NEWSPAPERS, INC.
2751 S. Dixie Hwy.
West Palm Beach, FL 33405
833-7411 Empl: 837
Newspapers "Palm Beach Post-Times" & "Palm Beach Daily News," magazine "Palm Beach Life"
SIC #2711 & 2721

67. PALM BEACH SANITATION
9011 W. Lantana Rd.
Lantana, FL 33463
965-1626 Empl: 52
Garbage collection
SIC #4953

68. PEPSI-COLA BOTTLING CO. OF FT. LAUDERDALE-PALM BEACH, INC.
7305 Garden Blvd.
Riviera Beach, FL 33404
848-1000 Empl: 135
Manufacture soft drinks
SIC #2086

69. PERKINS FARMS
1432 N.W. Ave. "A"
Belle Glade, FL 33430
996-5256 Empl: 275 In-Season
25 Off-Season
Lettuce
SIC #0161

70. PERRY OCEANOGRAPHICS, INC.
100 E. 17th St.
Riviera Beach, FL 33404
842-5261 Empl: 229
Submarines & wet submersibles, recompression chambers, diving systems, underwater habitats, general marine equipment and ocean engineering
SIC #3731, 3443 & 8911

71. PHOTO ELECTRONICS CORP.
Fairfield Dr.
West Palm Beach, FL 33407
848-7211 Empl: 74
Photographic equipment & supplies
SIC #3861

72. POPE ASSOCIATES, INC.
1200 Pope Ln.
Lake Worth, FL 33460
588-6204 Empl: 80
Wooden roof trusses
SIC #2439

73. PRATT & WHITNEY AIRCRAFT
Div. of United Technologies Corp.
Bee Line Hwy., P.O. Box 2091
West Palm Beach, FL 33402
844-7311 Empl: 6200
Design & develop advanced gas turbine (jet) engines & rocket engines
SIC #3724 & 3764

74. QUAIL RIDGE, INC.
P.O. Box 1806
Delray Beach, FL 33444
737-5448 Empl: 190
Lawn maintenance, country club, construction, etc.
SIC #1531

75. QUAKER OATS CO.
Chemical Div.
Airport Rd.
Belle Glade, FL 33430
996-6576 Empl: 125
Furfural
SIC #2869

76. QUALITY ROOF TRUSS CO.
3300 N.W. 2nd Ave.
Boca Raton, FL 33432
395-3525 Empl: 87
Wood roof trusses & floor joist systems
SIC #2439

77. R A F COMPANY
945 W. 15th St.
Riviera Beach, FL 33404
848-5561 Empl: 65
Electronic assemblies, harness & cable assemblies
SIC #3679

78. R C A CORP.
Palm Beach Div.
3900 R C A Blvd.
Palm Beach Gardens, FL 33410
622-1100 Empl: 200
Electronic equipment "R C A"
SIC #3679

79. RAY'S HARVESTING SERVICE
Acme Rd.
Royal Palm Beach, FL 33411
P.O. Box 155
Loxahatchee, FL 33470
793-2922 Empl: 250 In-Season
149 Off-Season
Citrus harvesting
SIC #0761

80. RED DEVON RANCH, INC.
S.E. Ave. "G"
Belle Glade, FL 33430
996-2764 Empl: 100 In-Season
15 Off-Season
Sugar cane, corn, cabbage & leafy vegetables
SIC #0133 & 0161

81. RICH ICE CREAM CO.
2915 S. Dixie Hwy.
West Palm Beach, FL 33405
833-7585 Empl: 137
Ice cream & frozen chocolate eclairs "Rich's"
SIC #2024

82. RINKER MATERIALS CORP.
433-7th St.
West Palm Beach, FL 33401
833-5555 Empl: 324
Ready mixed concrete, concrete blocks, steel reinforcing bars & plastering materials
SIC #3273, 3271, 3449 & 3275

83. ROBINTECH INCORPORATED
Beeline & Haverhill Rds.
Riviera Beach, FL 33404
P.O. Box 12605
West Palm Beach, FL 33407
848-1011 Empl: 62
Plastic pipe "UPPI"
SIC #3079

84. ROGERS, BILLY, FARMS
U.S. Hwy. 27
South Bay, FL 33493
996-3051 Empl: 300 In-Season
50 Off-Season
Vegetables & sugar cane
SIC #0161 & 0133

85. ROTH FARMS, INC.
232 N.W. Ave. "L"
Belle Glade, FL 33430
996-2991 Empl: 115 In-Season
15 Off-Season
Vegetables & sugar cane
SIC #0161 & 0133

86. RUBIN CONSTRUCTION CO.
Rubin Rd. & State Rd. 80
West Palm Beach, FL 33406
793-9400 Empl: 180
Asphaltic concrete mixes, mining of road building materials & road construction
SIC #2951, 1422 & 1610

87. RUTHLIN, INC., D/B/A
Greenspan, Morris, Lamp Mfg.
1307 Hill Ave.
West Palm Beach, FL 33407
848-9746 Empl: 60
Residential lighting fixtures
SIC #3645

88. RYBOVICH & SONS BOAT WORKS, INC.
4200 N. Dixie Hwy.
West Palm Beach, FL 33407
844-4331 Empl: 75
Sport fishing boats & equipment; inboard boat repair
SIC #3732

89. SEMINOLE SUGAR CORPORATION
Atlantic Sugar Rd.
Belle Glade, FL 33430
996-7731 Empl: 350 In-Season
85 Off-Season
Sugar cane; cattle & vegetables
SIC #0133, 0212 & 0161

90. SOLITRON DEVICES, INC.
1440 W. Indiantown Rd.
Jupiter, FL 33458
746-8311 Empl: 120
Schottky barrier & planar diodes; transistor devices for power & commercial use
SIC #3674

91. SOLITRON DEVICES, INC.
(Main Office)
1177 Blue Heron Blvd.
Riviera Beach, FL 33404
848-4311 Empl: 330
Npn-pnp silicon power transistor/ power hybrids; silicon commercial transistors
SIC #3674

92. SOUTH BAY GROWERS, INC.
U.S. Hwy. 27
South Bay, FL 33493
996-2085 Empl: 425 In-Season
150 Off-Season
Grow, process & ship vegetables
SIC #0161 & 4783

93. SOUTHERN BELL TELEPHONE & TELEGRAPH CO.
510 S. Dixie Hwy.
West Palm Beach, FL 33401
832-9071 Empl: 2264 (10/76 - Vero Beach to Boca Raton District)
Telephone communication equipment
SIC #4811

94. SOUTH EASTERN PRESTRESS CONCRETE, INC.
860 Benoist Farms Rd.
West Palm Beach, FL 33411
793-1177 Empl: 57
Concrete products, prestressed & precast
SIC #3272

95. SPENCER BOAT CO., INC.
4000 N. Dixie Hwy.
West Palm Beach, FL 33407
844-3521 Empl: 90
Boat building & repairing
SIC #3732

96. SUGAR CANE GROWERS COOPERATIVE
OF FLORIDA
Airport Rd.
Belle Glade, FL 33430
996-5556 Empl: 950 In-Season
500 Off-Season
Raw cane sugar & blackstrap
molasses
SIC #2061

97. TALISMAN SUGAR CORP.
U.S. Hwy. 27
Belle Glade, FL 33430
996-5527 Empl: 500 In-Season
252 Off-Season
Cane sugar & blackstrap molasses
SIC #2061

98. TELEPROMPTER CABLE TV
334 Belvedere Rd.
West Palm Beach, FL 33405
655-3761 Empl: 57
Cable television
SIC #4899

99. TERMINAL TRANSPORT CO., INC.
14045 N. Military Tr.
Delray Beach, FL 33444
737-0787 Empl: 65
Transport dry freight
SIC #4213

100. TONEY PENNA CO.
Div. of Rawlings Golf
Toney Penna Dr.
Jupiter, FL 33458
746-5147 Empl: 53
Golf clubs
SIC #3949

101. U & ME TRANSFER, INC.
2626 Electronics Way
West Palm Beach, FL 33407
832-6156 Empl: 51
Moving & storage
SIC #4214

102. UNDERGROUND UTILITY CONST. CO.
179 N. Jog Rd.
West Palm Beach, FL 33406
689-1566 Empl: 50
Utility construction
SIC #1623

103. U.S. SUGAR CORPORATION
Bryant Sugar House
Bryant, FL 33439
924-5601 Empl: 2027 In-Season
(including off-shore)
727 Off-Season
Raw sugar processing & blackstrap
molasses
SIC #2061

104. VANDEGRIFT-WILLIAMS FARMS, INC.
197 Lake Ave.
Pahokee, FL 33476
924-5551 Empl: 75
Leafy vegetables; sugar cane
SIC #0161 & 0133

105. W P B Industries, Inc.
2085 Zip Code Pl.
West Palm Beach, FL 33409
683-0475 Empl: 70
Women's apparel
SIC #2335

106. WPEC - CHANNEL 12 - ABC
Fairfield Dr.
West Palm Beach, FL 33407
848-7211 Empl: 56
Television broadcasting
SIC #4833

107. WPTV - CHANNEL 5 - NBC
622 N. Flagler Dr.
West Palm Beach, FL 33401
655-5455 Empl: 94
Television broadcasting
SIC #4833

108. WEDGEWORTH PRODUCE, INC.
N.W. Ave. "G"
Belle Glade, FL 33430
996-2076 Empl: 51
Cattle; sugar cane; mix & sell
fertilizer
SIC #0212, 0133 & 2873

109. WEST INDIA SHIPPING CO.
Port Rd.
Riviera Beach, FL 33404
848-5511 Empl: 125
Ship dry freight
SIC #4463

110. WILKINSON-COOPER PRODUCE, INC.
701 N.W. 12th St.
Belle Glade, FL 33430
996-6537 Empl: 150 In-Season
30 Off-Season
Grow, pack & ship all Florida produce
SIC #0191

111. YELLOW CAB CO.
511-24th St.
West Palm Beach, FL 33407
659-2222 Empl: 70
Taxi cab
Sic #4121

* SIC #0100 - 4999

KEY: SIC - Standard Industrial Classification

SOURCE: Area Planning Board of Palm Beach County

SECTIONAL MAPS

IDENTIFYING LOCATION OF

- ▲ BANKS and SAVINGS and LOAN ASSOCIATIONS
- ⬢ INDUSTRIAL PARKS
- ■ MAJOR SHOPPING CENTERS
- ● SELECTED MAJOR EMPLOYERS

WITHIN PALM BEACH COUNTY

CODED SECTIONAL MAPS

ALL MAPS AT A SCALE OF 1.5 INCHES TO 1 MILE

Ⓐ JUPITER
JUNO BEACH/JUPITER INLET COLONY/TEQUESTA

Ⓑ NORTH PALM BEACH
JUNO BEACH/LAKE PARK/PALM BEACH GARDENS/RIVIERA BEACH

Ⓒ WEST PALM BEACH
GOLFVIEW/HAVERHILL/MANGONIA PARK/PALM BEACH/PALM BEACH SHORES/RIVIERA BEACH/ROYAL PALM BEACH

Ⓓ LAKE WORTH
CLOUD LAKE/GLEN RIDGE/GOLFVIEW/GREENACRES CITY/HAVERHILL/LAKE CLARKE SHORES/PALM BEACH/PALM SPRINGS/ROYAL PALM BEACH/WEST PALM BEACH

Ⓔ BOYNTON BEACH
ATLANTIS/BRINY BREEZES/HYPOLUXO/LAKE WORTH/LANTANA/MANALAPAN/OCEAN RIDGE/PALM BEACH/SOUTH PALM BEACH

Ⓕ DELRAY BEACH
BOCA RATON/BOYNTON BEACH/BRINY BREEZES/GOLF/GULF STREAM/HIGHLAND BEACH

Ⓖ BOCA RATON
HIGHLAND BEACH

Ⓗ PAHOKEE

Ⓘ BELLE GLADE
SOUTH BAY

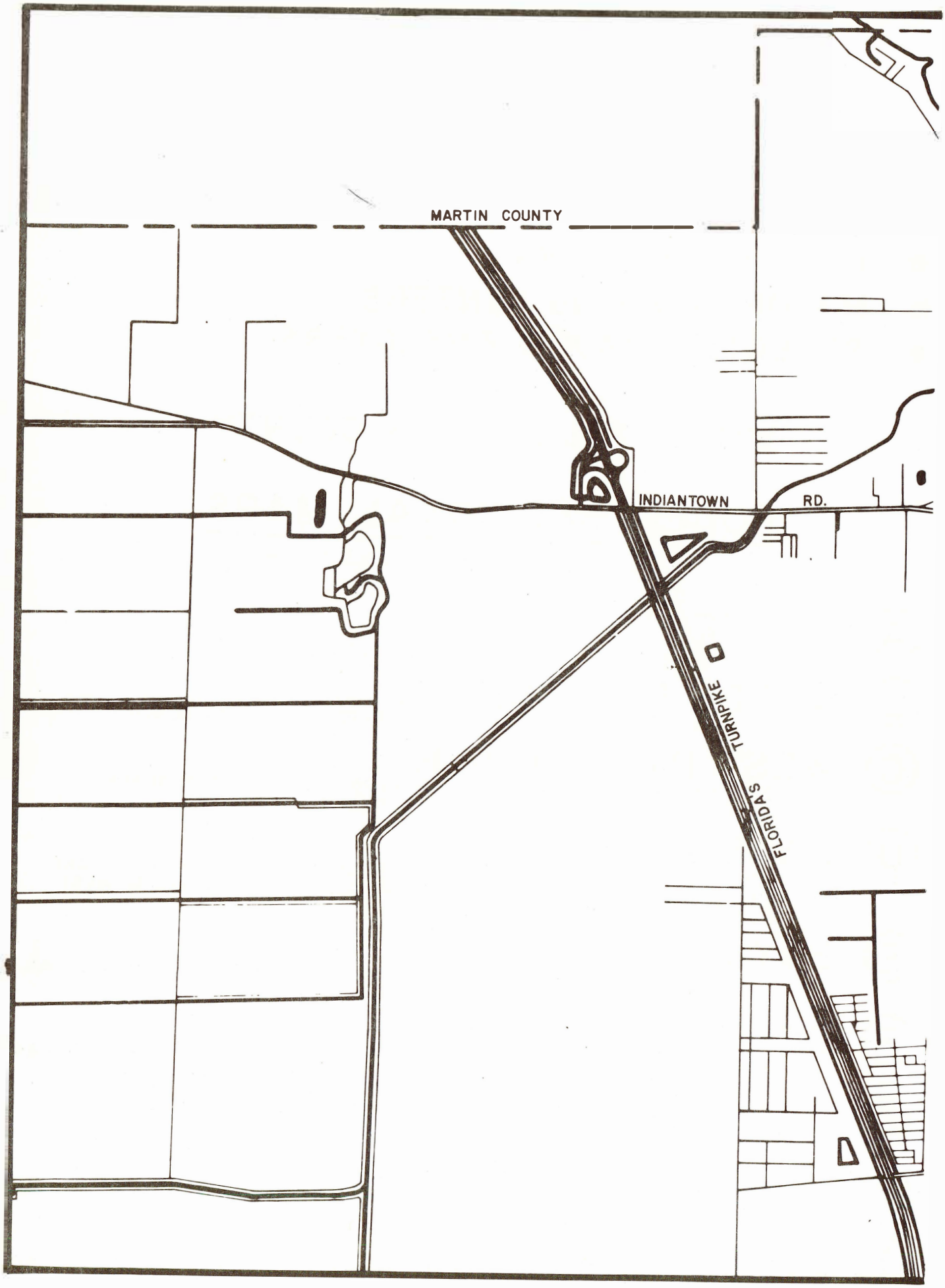
MARTIN COUNTY
INDIANTOWN RD.
FLORIDA'S TURNPIKE

MARTIN COUNTY
LOXAHATCHEE
RIVER
40
95
22
36
37
33
80
55
8
90
100
125
WATERWAY
INTRACOASTAL
U.S. 1
A.I.A.
R.R.
A.I.A.
F.E.C.
ALT.
DONALD ROSS RD.
41
ATLANTIC OCEAN
NORTH
A

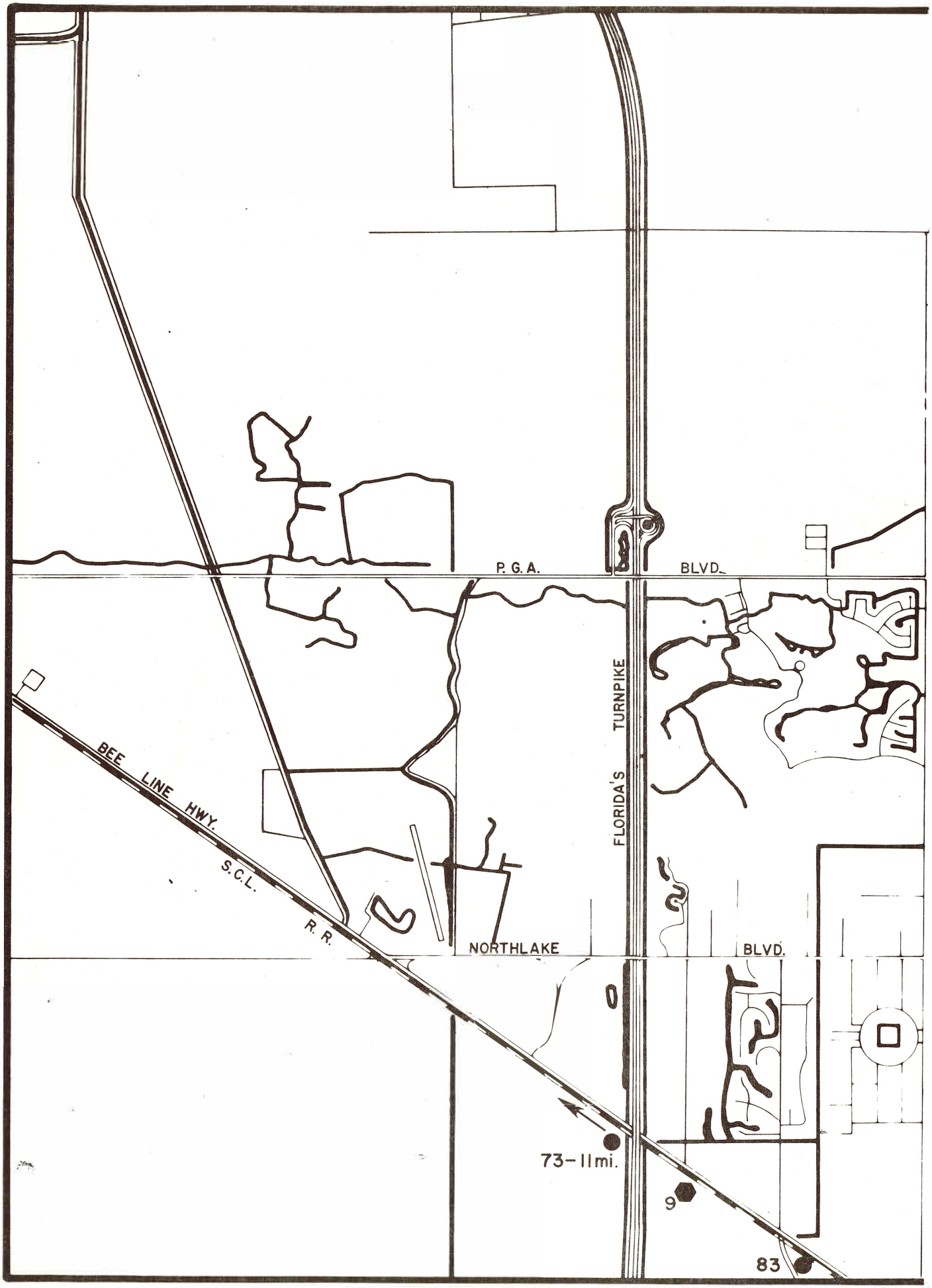
P. G. A.
BLVD.
FLORIDA'S TURNPIKE
BEE LINE HWY.
S.C.L.
R. R.
NORTHLAKE
BLVD.
73-11mi.
9
83

FEC RY
ALT. AIA
PGA BLVD.
PROSPERITY FARMS RD.
INTRACOASTAL
US
AIA
ATLANTIC OCEAN
NORTHLAKE BLVD.
I-95
NORTH
B
36
112
11
126
44
78
83
48
43
24
72
50
27
90
22
23
8
82
29
3
118
6
40
30
65,68
3
85
93
79
60
47

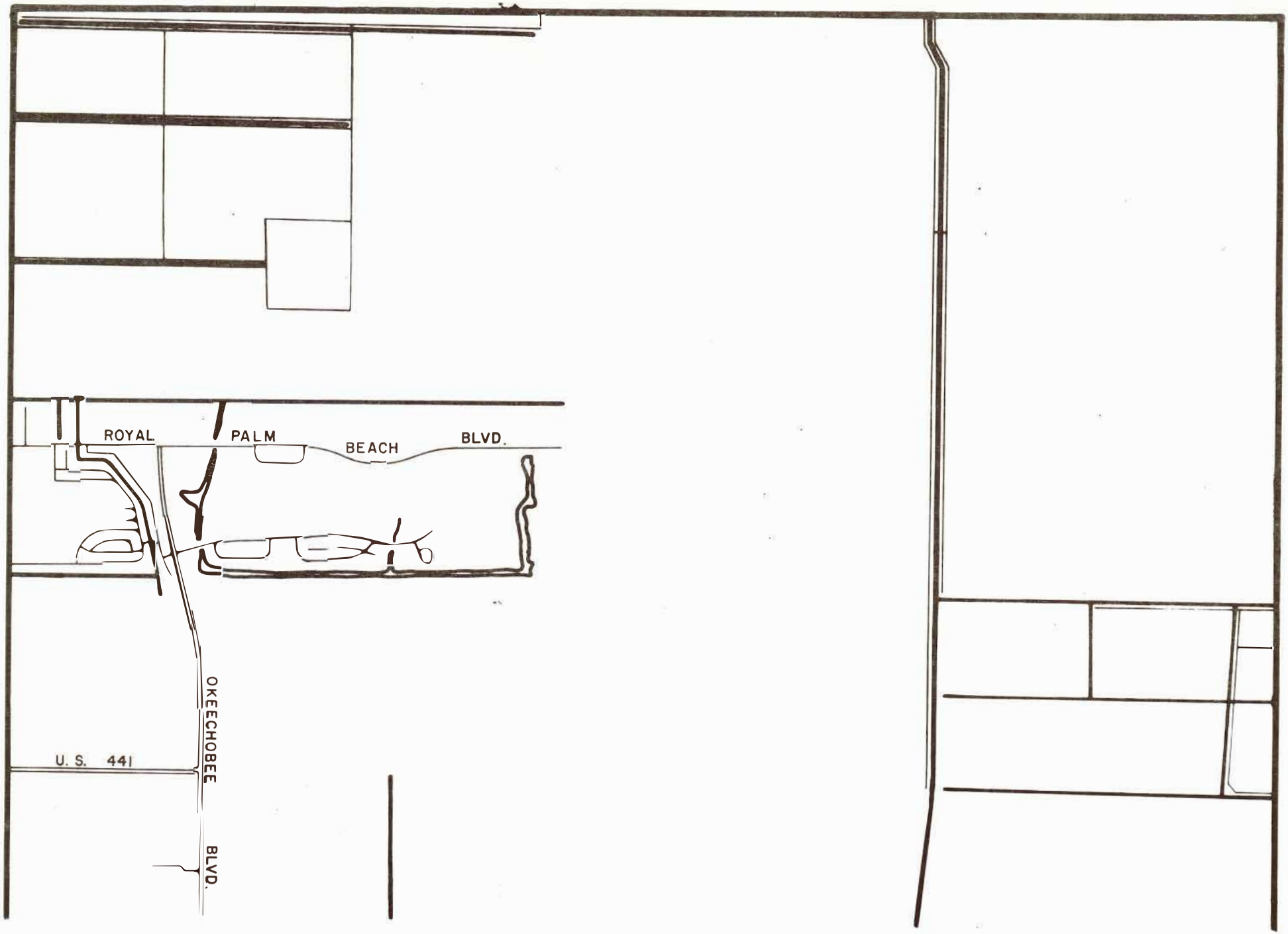
ROYAL
PALM
BEACH
BLVD.
OKEECHOBEE
BLVD.
U. S. 441

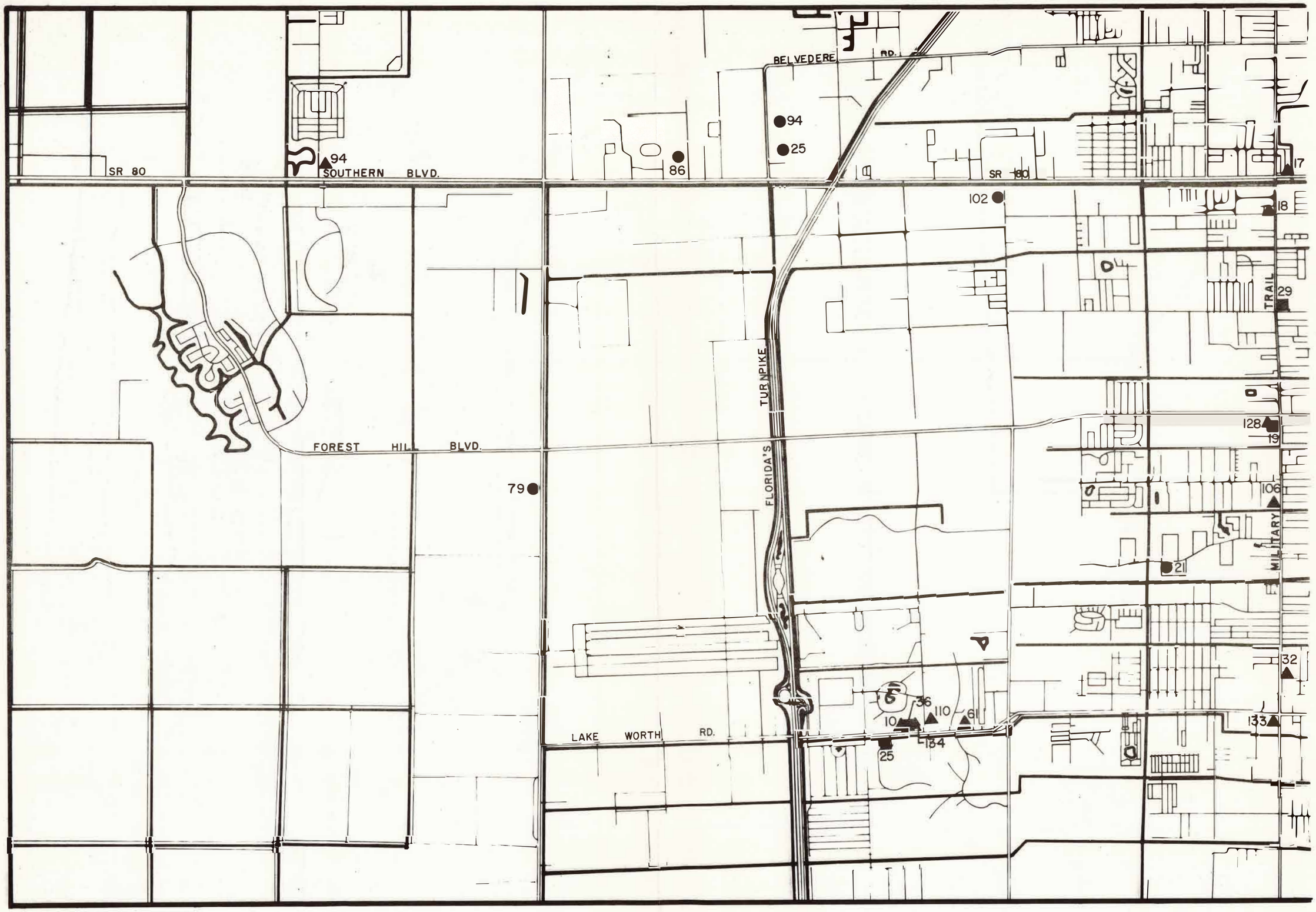
SR 80
SOUTHERN BLVD.
94
86
94
25
BELVEDERE RD.
SR 80
102
17
18
29
TRAIL
128
19
106
FL MILITARY
21
32
133
FOREST HILL BLVD.
79
FLORIDA'S TURNPIKE
LAKE WORTH RD.
10
36
110
61
134
25

BLUE
HERON
BLVD.
45th St.
TRAIL
TURNPIKE
FLORIDA'S
MILITARY
I-95
LAKE MANGONIA
CLEAR LAKE
LAKES BLVD.
PALM BEACH
OKEECHOBEE BLVD.
LAKE WORTH
ATLANTIC OCEAN
NORTH

FLORIDA'S TURNPIKE
MILITARY TRAIL
BLUE HERON BLVD.
45th St.
OKEECHOBEE BLVD.
PALM BEACH LAKES BLVD.
I-95
LAKE MANGONIA
CLEAR LAKE
LAKE WORTH
ATLANTIC OCEAN
NORTH

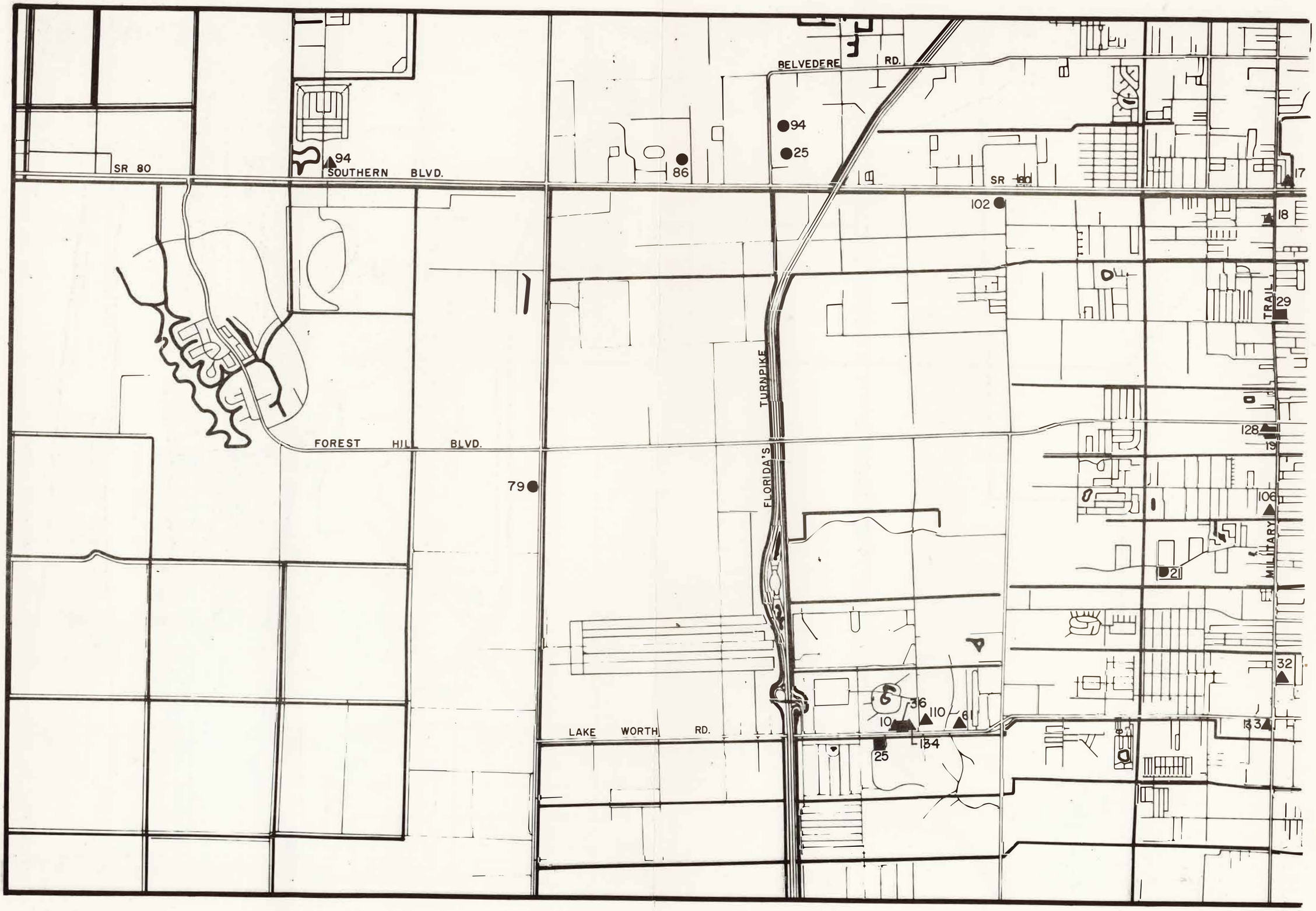
SR 80
SOUTHERN BLVD.
BELVEDERE RD.
SR 80
FOREST HILL BLVD.
LAKE WORTH RD.
FLORIDA'S TURNPIKE
MILITARY TRAIL
94
86
94
25
102
17
18
29
128
19
106
2
32
133
79
36
110
61
10
134
25

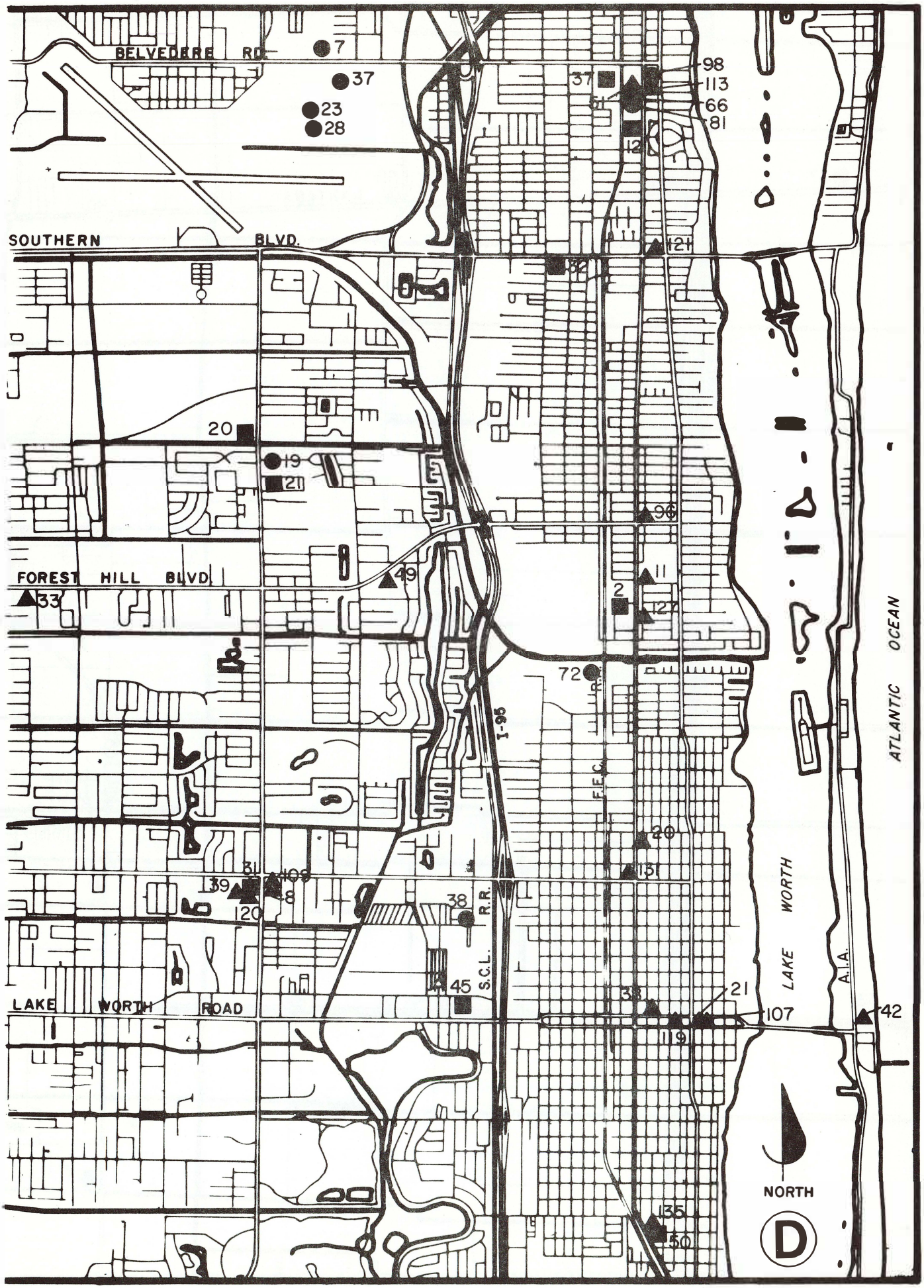
BELVEDERE RD.
SOUTHERN BLVD.
FOREST HILL BLVD.
LAKE WORTH ROAD
I-95
S.C.L. R.R.
F.E.C. R.R.
LAKE WORTH
A.I.A.
ATLANTIC OCEAN
NORTH
D
7
37
23
28
37
51
98
113
66
81
12
121
82
20
19
21
96
49
33
11
2
127
72
20
131
31
109
39
8
120
38
45
33
21
107
119
42
135
50

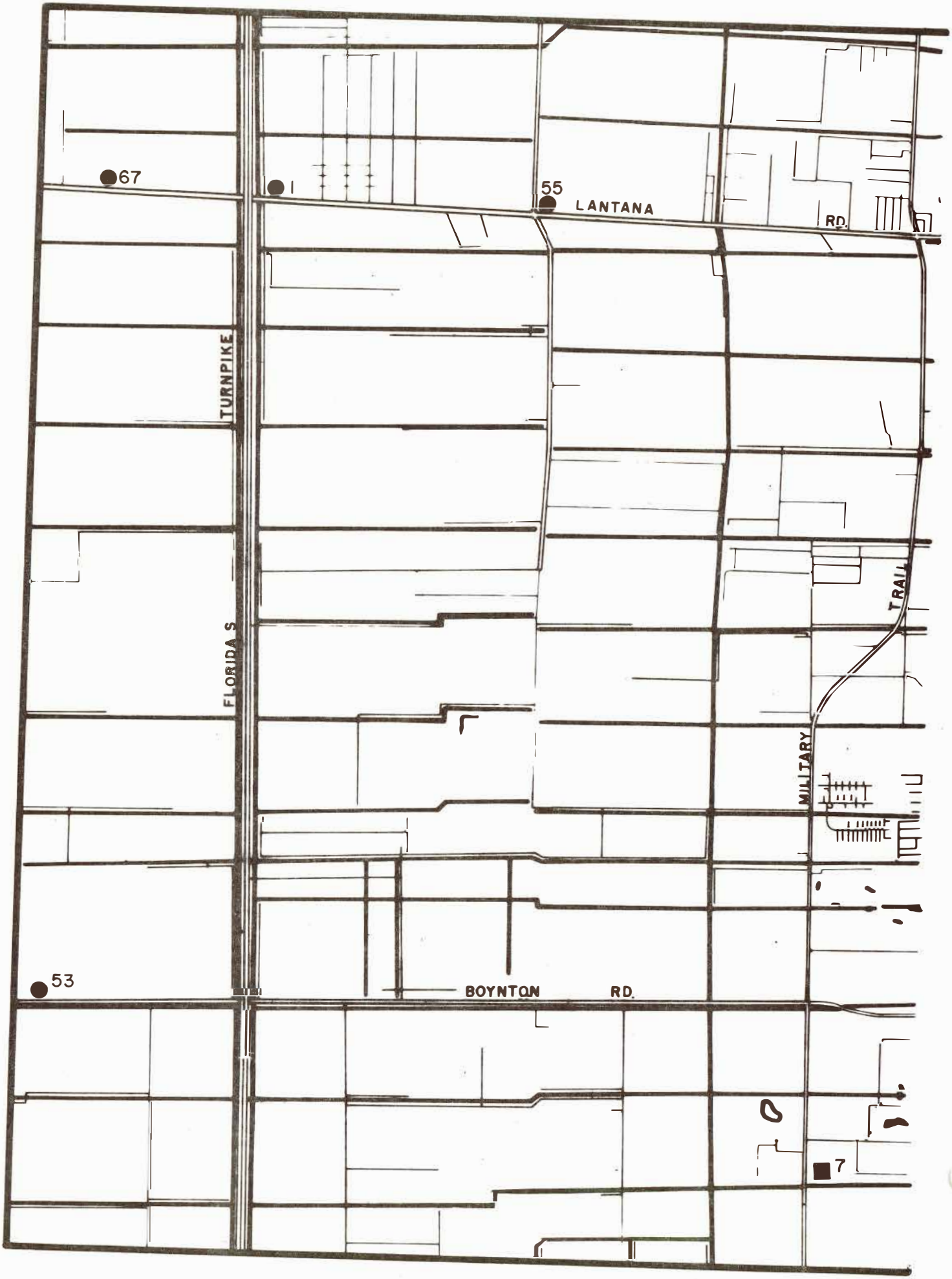
67
1
55
LANTANA
RD.
TURNPIKE
FLORIDA S
TRAIL
MILITARY
53
BOYNTON
RD.
7

LANTANA ROAD
HYPOLUXO RD.
BOYNTON WEST RD.
CONGRESS AVE.
SCL RR
I-95
FEC RWY.
US
A1A
INTRACOASTAL WATERWAY
ATLANTIC OCEAN
NORTH
E
52
18
34
46
42
105
71
58
14
47
81
33
49
26
52
108
41
102
23
17
27
15
136
67
116
26
124

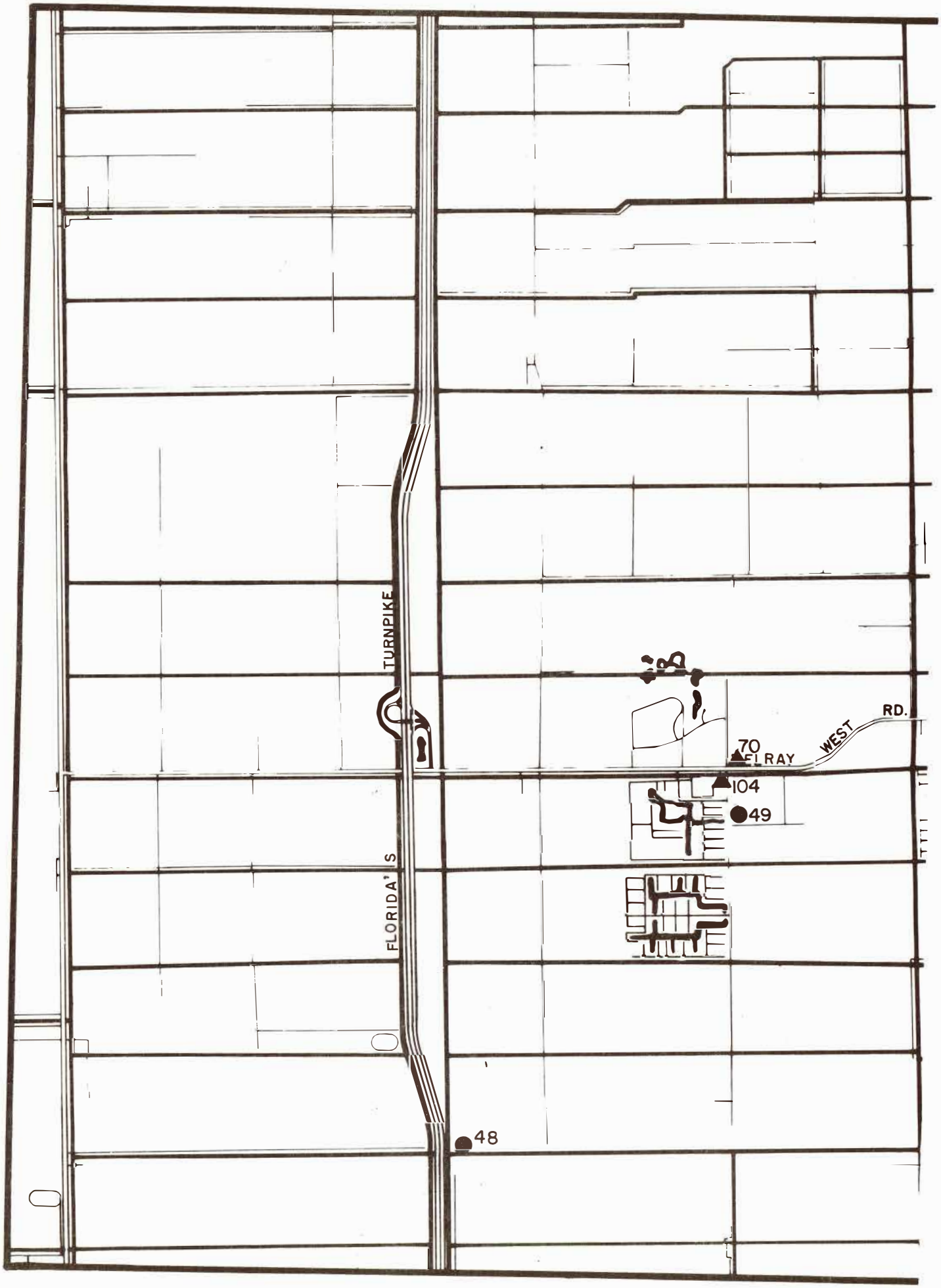
FLORIDA'S TURNPIKE
WEST RD.
EL RAY
70
104
49
48

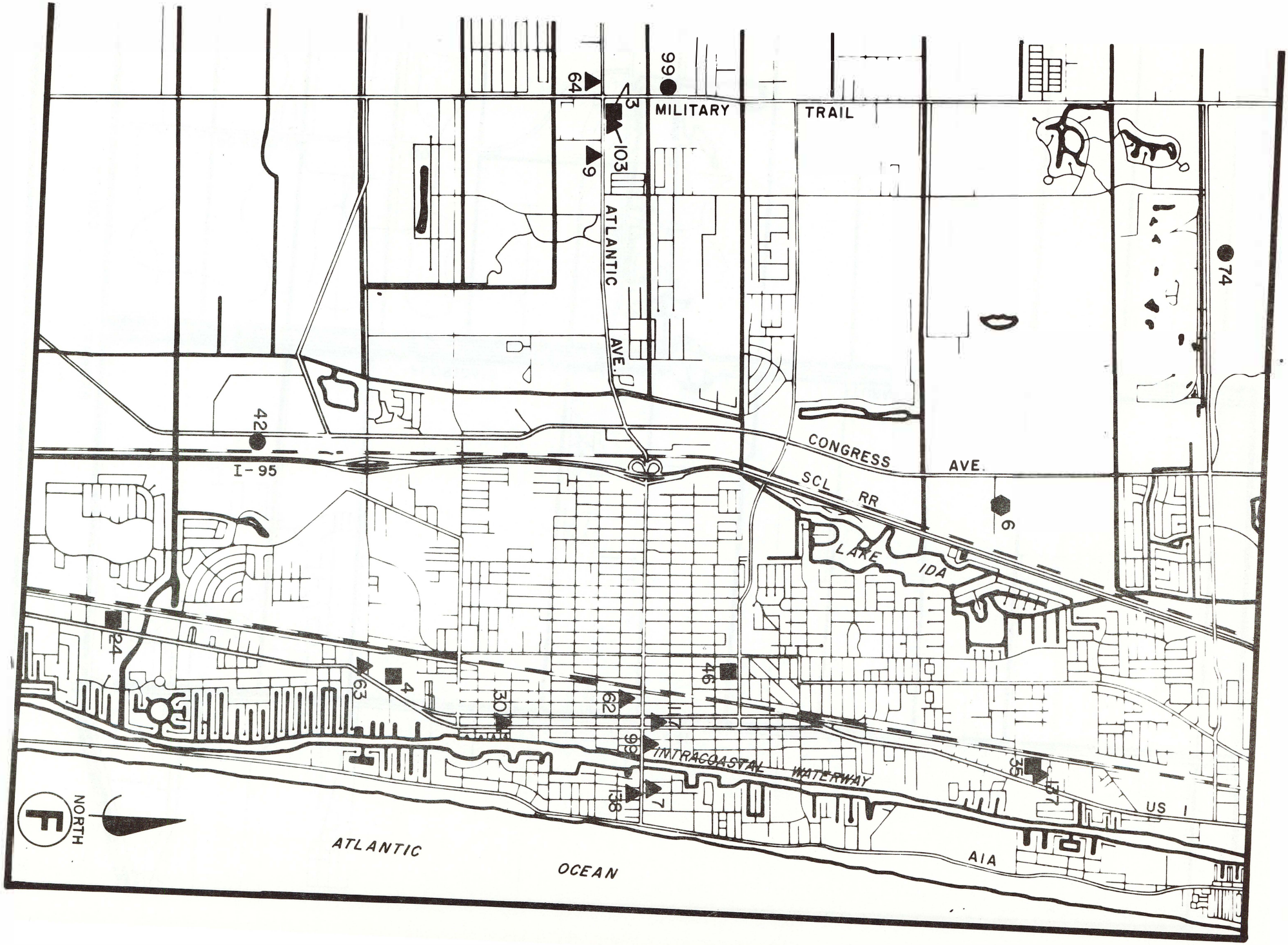
MILITARY
TRAIL
ATLANTIC
AVE.
CONGRESS
AVE.
I-95
SCL RR
LAKE
IDA
INTRACOASTAL
WATERWAY
US 1
AIA
ATLANTIC
OCEAN
NORTH
99
64
3
103
9
74
42
6
24
63
4
30
62
46
99
138
7
35
57

39
US 441
FLORIDA'S
TURNPIKE
BROWARD
COUNTY
GLADES
RD.
POWERLINE
RD.

CONGRESS AVE.
SCL RR
I-95
FEC RWY
US 1
INTRACOASTAL WATERWAY
A1A
LAKE WYMAN
LAKE BOCA RATON
ATLANTIC OCEAN
MILITARY TRAIL
BROWARD COUNTY
NORTH
G
2
45
69
66
98
76
65
52
115
59
13
39
35
78
6
68
29
10
28
100
19
139
15
75
101
51
12
44
77
31

US 98
103
SR 700
43-10mi.
62-7mi.
63
FEC RR
US 441
SR 715
104
105
88
OKEECHOBEE
LAKE
NORTH

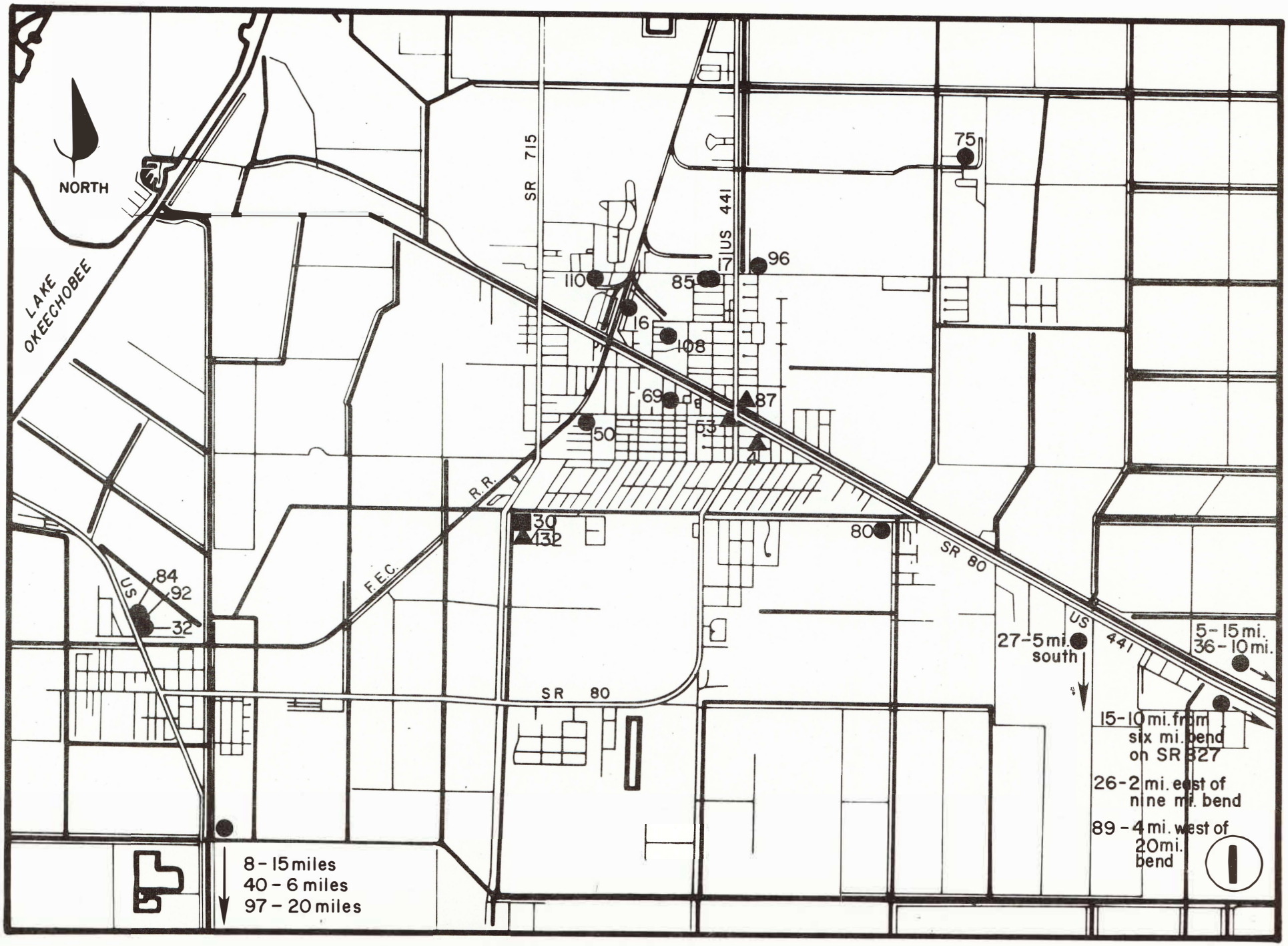
NORTH
LAKE OKEECHOBEE
SR 715
US 441
SR 80
F.E.C. R.R.
US 441
75
96
7
85
110
16
108
69
87
53
50
41
30
132
80
84
92
32
27-5 mi. south
5-15 mi.
36-10 mi.
15-10 mi. from six mi. bend on SR 827
26-2 mi. east of nine mi. bend
89-4 mi. west of 20 mi. bend
8-15 miles
40-6 miles
97-20 miles

ZIP CODES OF PALM BEACH COUNTY

ZIP CODE	MAIN POST OFFICE	BRANCH POST OFFICE	AREA SERVED
33401	West Palm Beach		West Palm Beach
33402	West Palm Beach		West Palm Beach (P.O. Boxes Only)
33403	West Palm Beach	Lake Park	Lake Park, Palm Beach Gardens
33404	West Palm Beach	Riviera Beach, Singer Island	Riviera Beach, Palm Beach Shores
33405	West Palm Beach	Southboro	West Palm Beach
33406	West Palm Beach	Four Points	Golfview, Glen Ridge, Cloud Lake, Lake Clarke Shores, Haverhill (part) and Greenacres City (part)
33407	West Palm Beach	Northwood	West Palm Beach, Mangonia Park
33408	West Palm Beach	North Palm Beach	North Palm Beach, Juno Beach
33409	West Palm Beach		West Palm Beach, Haverhill (part)
33410	West Palm Beach	Lake Park	Palm Beach Gardens
33411	West Palm Beach		Royal Palm Beach, Wellington
33430	Belle Glade		Belle Glade
33431	Boca Raton		Boca Raton, Highland Beach
33432	Boca Raton	West Palmetto Park	Boca Raton
33433	Boca Raton		Western Boca Raton
33434	Boca Raton		Western Boca Raton
33435	Boynton Beach	Ocean Ridge	Boynton Beach, Ocean Ridge, Briny Breezes
33436	Boynton Beach		Western Boynton Beach, Golf
33437	Boynton Beach		Area West of Boynton Beach
33438	Canal Point		Canal Point
33439	Canal Point	Bryant	Bryant
33444	Delray Beach		Delray Beach, Gulf Stream
33445	Delray Beach		Western Delray Beach
33446	Delray Beach		Area West of Delray Beach
33458	Jupiter	Tequesta	Jupiter, Tequesta, Jupiter Inlet Colony
33459	Lake Harbor		P.O. Boxes only; No Delivery
33460	Lake Worth	Whispering Palms	Lake Worth
33461	Lake Worth	Congress Ave., Palm Springs	West Lake Worth, Palm Springs
33462	Lake Worth	Lantana	Atlantis, Lantana, Hypoluxo, Manalapan
33463	Lake Worth	Greenacres City	Greenacres City
33464	Lake Worth	Lantana	National Enquirer
33470	Loxahatchee		Loxahatchee
33476	Pahokee		Pahokee
33480	Palm Beach		Palm Beach, South Palm Beach
33491	Canal Point	Pelican Lake	Pelican Lake
33493	South Bay	Okeelanta	South Bay, Okeelanta

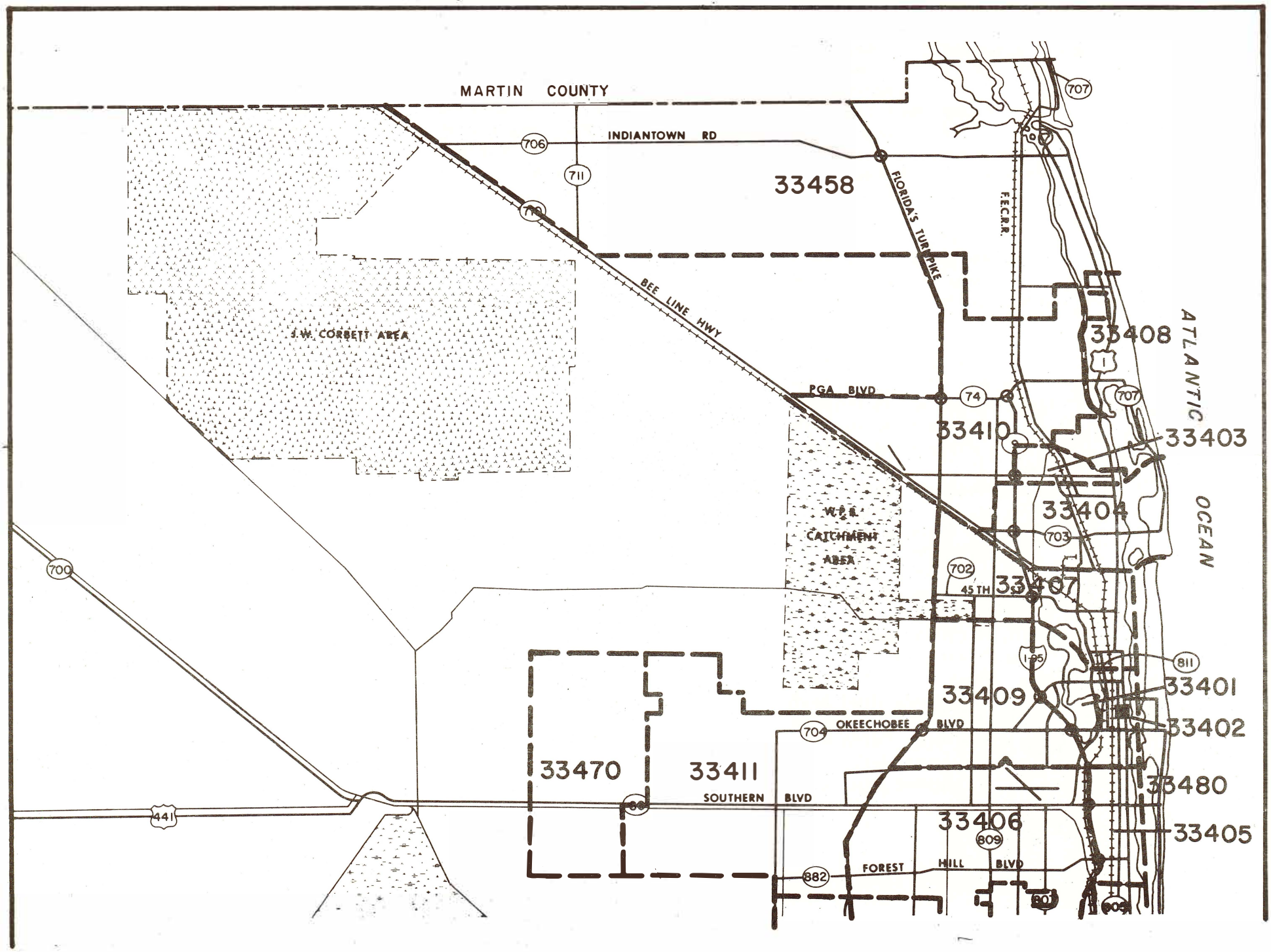
MARTIN COUNTY
INDIANTOWN RD
706
711
710
33458
FLORIDA'S TURNPIKE
F.E.C.R.R.
BEE LINE HWY
J.W. CORBETT AREA
33408
ATLANTIC
OCEAN
PGA BLVD
74
707
33410
33403
33404
703
W.P.B. CATCHMENT AREA
702
45TH ST
33407
700
I-95
811
33401
33409
704
OKEECHOBEE BLVD
33402
33470
33411
SOUTHERN BLVD
33480
441
33406
809
33405
882
FOREST HILL BLVD
801
802

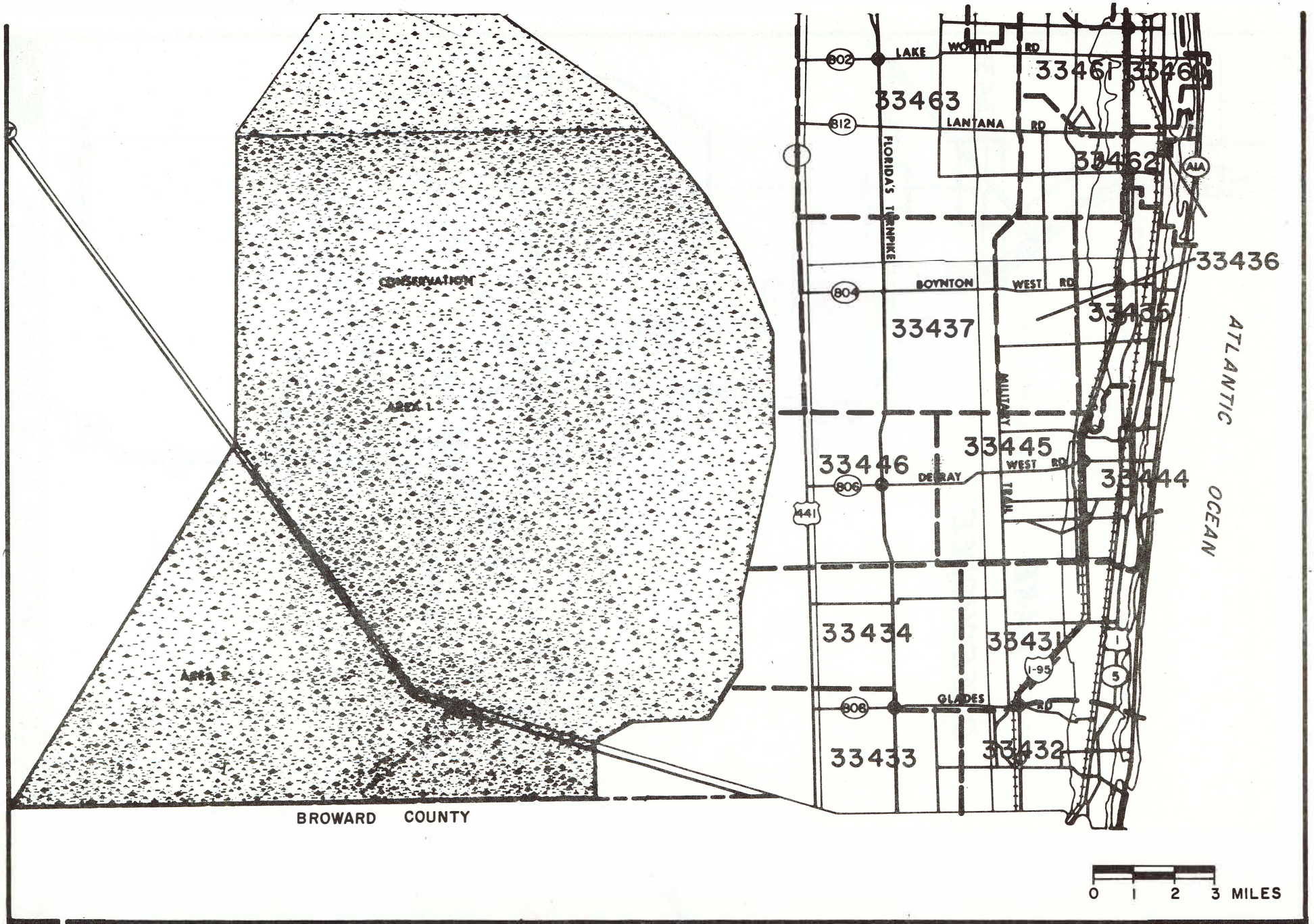

ZIP CODES OF EASTERN PALM BEACH COUNTY MARCH 1977

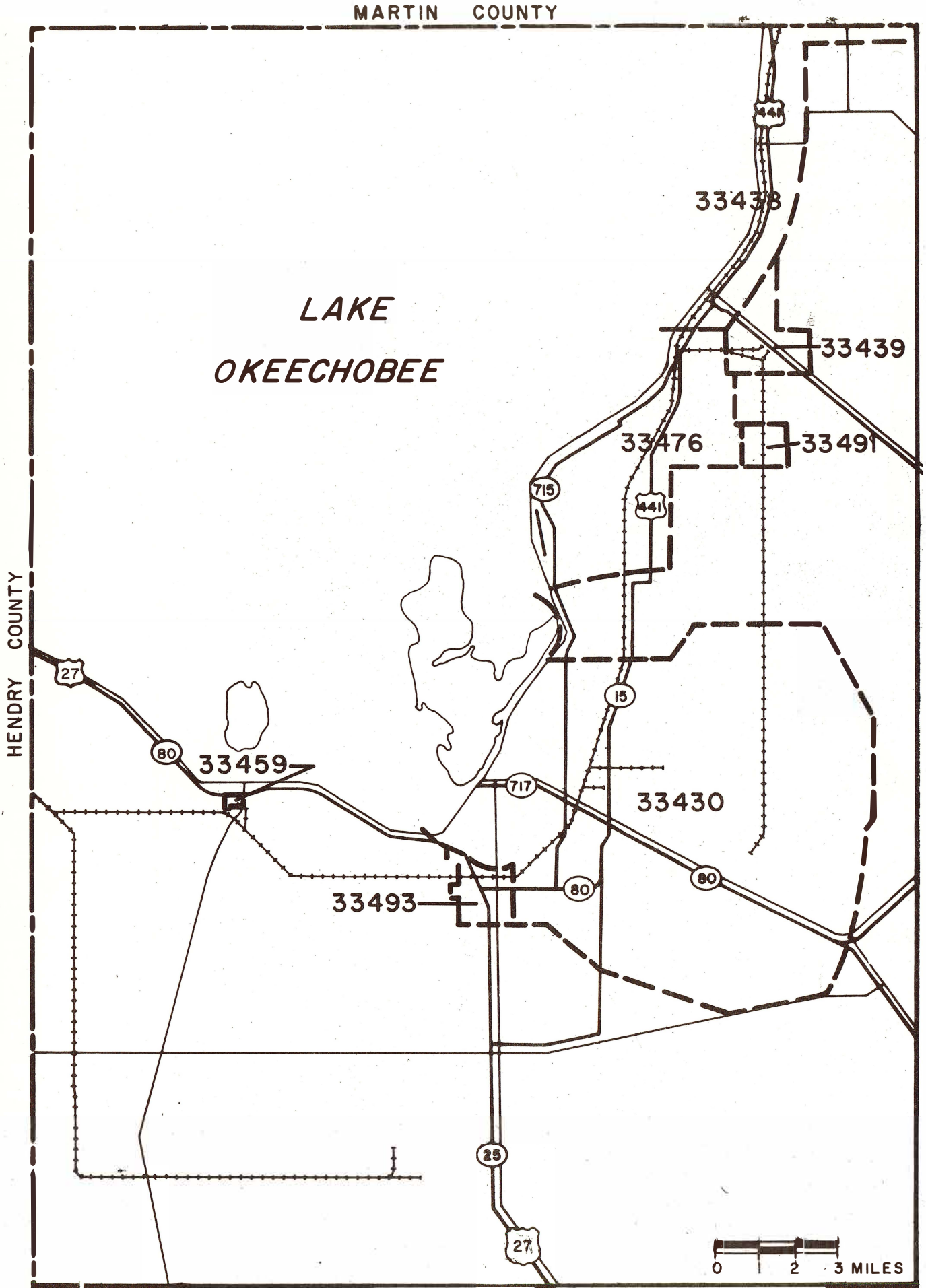

ZIP CODES OF WESTERN PALM BEACH COUNTY

HEALTH, EDUCATION AND RECREATION

NUMBER OF SELECTED HEALTH PROFESSIONALS IN STATE
LICENSED OCCUPATIONS - JUNE 1, 1976
PALM BEACH COUNTY

Chiropractor	67
Dental Hygienist	174
Dentist	283
Licensed Practical Nurse	967
Nursing Home Administrator	35
Occupational Therapist	28
Optician	41
Optometrist	44
Osteopath	54
Pharmacist	287
Physical Therapist	61
Physician	707
Podiatrist	32
Psychologist	25
Registered Nurse	2,791
Sanitarian	28
Veterinarian	64

SOURCE: Bureau of Records Administration, Department of Professional & Occupational Regulation, State of Florida

MEDICAL RESOURCES IN PALM BEACH COUNTY

ACUTE CARE GENERAL HOSPITALS

1. Bethesda Memorial Hospital
   2815 S. Seacrest Blvd.
   Boynton Beach FL 33435
   737-7733 # of beds: 300

2. Boca Raton Community Hospital
   800 Meadows Rd.
   Boca Raton FL 33432
   395-7100 # of beds: 249
   Total: 344 by 1978

3. Community Hospital of the Palm Beaches, Inc.
   2201-45th St.
   West Palm Beach FL 33407
   842-6141 # of beds: 162

4. Doctor's Hospital of Lake Worth
   2829-10th Ave. N.
   Lake Worth FL 33461
   967-7800 # of beds: 200

5. Everglades Memorial Hospital
   200 S. Barfield Hwy.
   Pahokee FL 33476
   924-5201 # of beds: 54

6. Glades General Hospital
   1201 S. Main St.
   Belle Glade FL 33430
   996-6571 # of beds: 73

7. Good Samaritan Hospital
   N. Flagler Dr. & Palm Beach Lakes Blvd., P.O. Box 3166
   West Palm Beach FL 33402
   655-5511 # of beds: 326

8. John F. Kennedy Memorial Hospital
   S. Congress Ave., P.O. Box 1489
   Lake Worth FL 33460
   965-7300 # of beds: 237

9. Palm Beach Gardens Community Hospital
   3360 Burns Rd.
   Palm Beach Gardens FL 33410
   622-1411 # of beds: 201

10. George Ford Hospital*
    1220 S. Old Dixie Hwy.
    Jupiter FL 33458
    746-2551 # of beds: 156

11. St. Mary's Hospital
    900-49th St.
    West Palm Beach FL 33407
    844-6311 # of beds: 316

* Planned & approved to open in 1979.

ALCOHOLISM TREATMENT FACILITIES

12. Al-Anon*
    P.O. Box 1229
    West Palm Beach FL 33402
    832-6800
    (Self-help for families of the problem-drinker)

13. Alcoholics Anonymous
    (Intergroup Association of Palm Beach County)
    Executive Plaza
    301 Broadway, Suite 121-AZ
    Riviera Beach FL 33404
    844-8800

14. Alcoholic & Drug Abuse Council of Palm Beach County, Inc. (ADAC)
    324 Datura St., Rm. 115
    West Palm Beach FL 33401
    655-1898

15. Banyan Psychiatric Institute
    1710-4th Ave. N.
    Lake Worth FL 33460
    588-7341
    (Medical Detoxification & Outpatient)

ALCOHOLISM TREATMENT FACILITIES (Continued)

16. C.A.P.A. - Concern Allowance For Progressive Action
528-3rd St.
West Palm Beach FL 33401
833-2830
(Residential Treatment & Outpatient)

17. C.A.P.A. - Concern Allowance for Progressive Action
634-3rd St.
West Palm Beach FL 33401
832-4277
(Residential Treatment & Outpatient)

18. C.A.R.P. - Comprehensive Alcoholism Rehabilitation Program/Primary Care Center
421 Iris St.
West Palm Beach FL 33401
659-5110
(Walk-in service center and residential treatment)

19. Chris House North
1107 N. Olive Ave.
West Palm Beach FL 33401
659-5110
(Residential Treatment)

20. Palm Beach Retreat
1532 S. Federal Hwy.
Lake Worth FL 33460
659-5110
(Residential Treatment)

21. Community Mental Health Center
1041-45th St.
West Palm Beach FL 33407
844-9741
(Medical Detoxification and Outpatient)

22. Florida Farm Workers Council - Alcohol Rehabilitation Program
135 N.W. 11th St.
South Bay FL 33493
996-9062
(Residential Treatment & Outpatient)

23. Gratitude House for Women
317 N. Lakeside Ct.
West Palm Beach FL 33401
833-9232

24. Palm Beach Institute
1014 N. Olive Ave.
West Palm Beach FL 33401
833-7553
(Residential Treatment & Outpatient)

25. Palm Trail Lodge
914 N. Palm Tr.
Delray Beach FL 33444
272-0137
(Half-way house for men)

26. South County Mental Health Center
2300 Seacrest Blvd.
Delray Beach FL 33444
272-3111, 737-8400
(Outpatient)

27. Wayside House
378 N.E. 6th Ave.
Delray Beach FL 33444
276-9350
(Residential treatment for women)

* No location

CLINICS IN PALM BEACH COUNTY

28. A.G. Holley State Hospital
1199 Lantana Rd. W.
Lantana FL 33462
582-5666

29. Atlantic Coast Dental Research Clinic
4200 S. Congress Ave.
Lake Worth FL 33460
967-0015

15. Banyan Psychiatric Institute
1710-4th Ave. N.
Lake Worth FL 33460
588-7341

30. Broadway Chiropractic Clinic
2411 Broadway
Riviera Beach FL 33404
842-4263

31. Children's Clinic (The)
1718 N. Federal Hwy.
Lake Worth FL 33460
585-7544

21. Community Mental Health Center
1041-45th St.
West Palm Beach FL 33407
844-9741

32. Community Mental Health Center
Glades Branch
300 W. Canal St. S.
Belle Glade FL 33430
996-2097

33. Davidson Clinic
601 S. Federal Hwy.
Lake Worth FL 33460
585-9331

34. Delray Medical Center
135 N.W. 5th Ave.
Delray Beach FL 33444
276-0473

35. Eldercare (Center for Family Studies)
13132 Barwick Rd.
Delray Beach FL 33444
278-6275

36. Everglades Clinic
241 S.E. 2nd St.
Belle Glade FL 33430
996-7233

37. Giddens Chiropractic Clinic
4676 Okeechobee Blvd.
West Palm Beach FL 33409
689-4590

38. Glades Medical Clinic
248 S. Main St.
Belle Glade FL 33430
996-6506

39. Palm Beach Medical Group
705 N. Olive Ave.
West Palm Beach FL 33401
832-8531

40. Robbins Medical Clinic
51 S.E. 3rd St.
Boca Raton FL 33432
737-9351

41. Royal Palm Cardiovascular Clinic
315 Golfview Dr.
Boca Raton FL 33432
392-6666

42. Seizure Control Center
2935 Australian Ave. N.
West Palm Beach FL 33407
848-4337

43. South Dixie Medical Center
6215 S. Dixie Hwy.
West Palm Beach FL 33405
582-7451

40. Weight Control and Physical Fitness Medical Center
51 S.E. 3rd St.
Boca Raton FL 33432
395-3282

44. Weight Loss Medical Clinic
131 N.E. 1st Ave.
Boca Raton FL 33432
391-8818

45. Weight Loss Medical Clinic
1649 Forum Place, Suite B
West Palm Beach FL 33409
684-3450

46. Women's Medical Center
1664 Palm Beach Lakes Blvd.
West Palm Beach FL 33401
684-1600

DRUG ABUSE TREATMENT FACILITIES

14. Alcohol & Drug Abuse Council of Palm Beach County, Inc. (ADAC)
324 Datura St., Rm. 115
West Palm Beach FL 33401
655-1898

21. Community Mental Health Center
1041-45th St.
West Palm Beach FL 33407
844-9741
(Emergency, Outpatient, Inpatient, Day-Care)

32. Community Mental Health Center
Glades Branch
300 W. Canal St.
Belle Glade FL 33430
996-2079
(Outpatient)

47. Koinonia Reach-Out Center
300 S.W. 2nd Ave.
Boca Raton FL 33432
395-1010

48. Delray Problem Center, Inc.
170 N.W. 5th Ave.
Delray Beach FL 33444
278-0044
(Non-residential Treatment)

49. L.I.N.K. Foundation, Inc. (Living In New Knowledge)
1639 Forum Place, Suite 5
West Palm Beach FL 33401
689-9900
(Administration & Outpatient)

50. L.I.N.K. Foundation, Inc.
917 S. "N" St.
Lake Worth FL 33460
582-2720
(Residence)

24. Palm Beach Institute
1014 N. Olive Ave.
West Palm Beach FL 33401
833-7553
(Residential Treatment & Outpatient)

26. South County Drug Abuse Foundation
2300 Seacrest Blvd.
Delray Beach FL 33444
278-0000/732-0800
(Outpatient)

51. S.P.A.N., Inc.
2405 N. Dixie Hwy.
West Palm Beach FL 33407
833-4642
(Outpatient)

52. S.P.A.N., Inc.
629-9th St.
West Palm Beach FL 33401
833-1288
(Residential)

MENTAL HEALTH FACILITIES AND SERVICES

53. Center for Group Counseling
166 E. Boca Raton Rd.
Boca Raton FL 33432
395-2379

21. Community Mental Health Center
1041-45th St.
West Palm Beach FL 33407
844-9741
(Emergency, Outpatient, Inpatient, Day-Care)

33. Glades Branch
300 W. Canal St.
Belle Glade FL 33430
996-2079
(Outpatient)

54. Interaction 1/Minority Mental Health
1541 W. Blue Heron Blvd.
Riviera Beach FL 33404
848-1054
(Outpatient)

55. Parent-Child Study Center
5601 Corporate Way, Suite 320
West Palm Beach FL 33407
684-2092

56. Phoenix Residence I
632 Evernia St.
West Palm Beach FL 33401
833-5061
(Residence)

57. Phoenix Residence II
11 Metcalf Ct.
West Palm Beach FL 33407
842-3145
(Residence)

58. Phoenix Residence III
636 Evernia St.
West Palm Beach FL 33401
833-3320
(Residence)

59. Special Adult Unit
1101-54th St.
West Palm Beach FL 33407
845-8828
(Gerontology Program)

60. Tree House
3207 Broadway
West Palm Beach FL 33407
844-1063
(Children's Residence)

61. Mental Health Association of Palm Beach County, Inc.
909 Fern St.
West Palm Beach FL 33401
832-3755

62. Psychological and Consultation Services, Inc.
499 S. Ocean Blvd.
Boca Raton FL 33432
391-6006

26. South County Mental Health Center
2300 Seacrest Blvd.
Delray Beach FL 33444
272-3111/737-8400
(Administration, Outpatient, Emergency Day-Care)

15. Banyan Psychiatric Institute
1710-4th Ave. N.
Lake Worth FL 33460
588-7341

63. Geriatric & Community Support Services
15 N.W. 1st Ave.
Delray Beach FL 33444
276-2280

64. Optimum Growth
37 W. Atlantic Ave.
Delray Beach FL 33444
272-2270, Ext. 300

NURSING HOMES IN PALM BEACH COUNTY

65. Boca Raton Convalescent Center
755 Meadows Rd.
Boca Raton FL 33432
391-5200 # of beds: 120

66. Boulevard Manor
2839 S. Seacrest Blvd.
Boynton Beach FL 33435
732-2464 # of beds: 85

67. Clemmons Convalescence Pavillion
200 Scona Dr.
Jupiter FL 33458
746-4561 # of beds: 34

68. Convalescent Center of the Palm Beaches
300-15th St.
West Palm Beach FL 33401
832-6409 # of beds: 99

69. Darcey Hall
2170 Palm Beach Lakes Blvd.
West Palm Beach FL 33409
683-3333 # of beds: 220

70. Eason's Nursing Home
1711-6th Ave. S.
Lake Worth FL 33460
582-1472 # of beds: 98

71. Fountains, The
3800 N. Federal Hwy.
Boca Raton FL 33432
395-7510 # of beds: 50

72. Helen Wilkes Residence
750 Bayberry Dr.
Lake Park FL 33403
844-4396 # of beds: 85

73. Intercoastal Nursing Manor
208 Lakeview Ave.
West Palm Beach FL 33401
655-8322 # of beds: 102

74. Lakeside Adult Care Center
2501 Australian Ave.
West Palm Beach FL 33407
832-0404 # of beds: 97

75. Lake Worth Nursing Center
504-3rd Ave. S.
Lake Worth FL 33460
585-4695 # of beds: 71

76. Mason's Nursing Home
3185 Boutwell Rd.
Lake Worth FL 33461
585-6437 # of beds: 44

77. Medicana Nursing Center
1710 Lucerne Ave.
Lake Worth FL 33460
582-5331 # of beds: 117

78. Medic-Home Health Center of Lake Worth
2105 N. "A" St.
Lake Worth FL 33460
585-9301 # of beds: 162

79. Palm Beach Care Nursing Home
3599 S. Congress Ave.
Lake Worth FL 33460
965-8876 # of beds: 167

80. Palm Beach County Home and General Care
1200-45th St.
West Palm Beach FL 33407
842-6111 # of beds: 119

60. Palm View Manor
1101-45th St.
West Palm Beach FL 33407
844-4343 # of beds: 58

81. Sunset Heights
200 S.W. 9th St.
Belle Glade FL 33430
996-5929 # of beds: 25

PALM BEACH COUNTY HEALTH DEPARTMENT AND OTHER RELATED AGENCY CLINIC SERVICES

82. Palm Beach County Health Department
826 Evernia St.
West Palm Beach FL 33401
832-8561

83. Belle Glade Health Center
1024 N.W. Ave. "D"
Belle Glade FL 33430
996-5219

84. Delray Health Center
345 S. Congress Ave.
Delray Beach FL 33444
272-9700

85. Jupiter Auxiliary Health Center
6405 Indiantown Rd.
Jupiter FL 33458
746-6751

86. Medical Care Center
909 Evernia St.
West Palm Beach FL 33401
832-8124

87. N.E. Auxiliary Health Center
1460 W. 8th St.
Riviera Beach FL 33404
844-3561

88. Pahokee Health Center
1759 E. Main St.
Pahokee FL 33476
924-7151

SOURCE: Area Planning Board of Palm Beach County
United Way of Palm Beach County, Inc.

April 1977

PRIVATE SCHOOLS IN PALM BEACH COUNTY
ELEMENTARY, SECONDARY, COLLEGE
1976/1977 SCHOOL YEAR ENROLLMENT

1. ADVENT LUTHERAN MIDDLE SCHOOL
   5001 N.E. 4th Ave.
   Boca Raton FL 33432
   395-3635 Grades: Pre-K, K, 6, 7&8
   Enrollment: 105

2. BENJAMIN SCHOOL, THE
   11000 Ellison Wilson Rd.
   North Palm Beach FL 33408
   626-3747 Grades: 7-10

3. BEREAN CHRISTIAN SCHOOL
   4200 N. Australian Ave.
   West Palm Beach FL 33407
   842-7635 Grades: Jr-K-12
   Enrollment: 450

4. BERMUDA PARK DAY SCHOOL
   2084 S. Congress Ave.
   West Palm Beach FL 33406
   964-2084 Grades: Pre-K-2
   Enrollment: 80

5. BOCA RATON ACADEMY
   2700 St. Andrews Blvd.
   Boca Raton FL 33434
   392-8200 Grades: 1-12
   Enrollment: 527

6. BOCA RATON CHRISTIAN SCHOOL
   600 N.W. 4th Ave.
   Boca Raton FL 33432
   395-2400 Grades: K-11
   Enrollment: 280

7. BOYNTON ADVENTIST CHRISTIAN SCHOOL
   138 S.E. 27th Ave.
   Boynton Beach FL 33435
   737-4232 Grades: 1-3, 5
   Enrollment: 5

8. JUDY BROWN TUTORING SCHOOL AND COUNSELING SERVICE
   818 N. Federal Hwy.
   Lake Worth FL 33460
   582-4027 Grades: Tutorial

9. BUDD EDUCATIONAL CONSULTANTS
   3227 Parker Ave.
   West Palm Beach FL 33405
   832-5325 Grades: Testing, advisement, instruction & tutorial
   Enrollment: 150/year

10. CARDINAL NEWMANN HIGH SCHOOL
    512 Spencer Dr.
    West Palm Beach FL 33409
    683-6266 Grades: 9-12
    Enrollment: 1163

11. CHRISTIAN ACADEMY OF BOYNTON BEACH
    101 N.W. 2nd Ave.
    Boynton Beach FL 33435
    737-1402 Grades: K-12
    Enrollment: 80

12. CHRISTIAN DAY SCHOOL
    17 N.W. Ave. "B"
    Belle Glade FL 33430
    996-5598 Grades: K-12

13. CLASSROOM, THE
    5801 Parker Ave.
    West Palm Beach FL 33405
    586-4040 Grades: K-12
    Enrollment: 200

14. COLLEGE OF BOCA RATON
    West of Military Trail
    Boca Raton FL 33431
    994-0770 College
    Enrollment: 460 (FTE)

15. DIBACCO SCHOOL
    1200 N. "G" St.
    Lake Worth FL 33460
    582-3415 Grades: K-12
    Enrollment: 135

16. FIRST BAPTIST CHURCH DAY SCHOOL
    1010 S. Olive Ave.
    West Palm Beach FL 33401
    833-8330 Grades: Pre-K-8
    Enrollment: 212

17. GARDEN GROVE CHRISTIAN SCHOOL
833 S. Military Tr.
West Palm Beach FL 33406
683-1208 Grades: 1-12
Enrollment: 27

18. GLADES DAY SCHOOL
400 N.E. Ave. "L"
Belle Glade FL 33430
996-6769 Grades: Jr-K-12

19. 1749 E. Main St.
Pahokee FL 33476
924-5214 Grades: Pre-K-6

20. GOLD COAST CHRISTIAN ACADEMY
501 S. Congress Ave.
Delray Beach FL 33444
276-3939 Grades: K-12
Enrollment: 200

21. GULF STREAM SCHOOL
3600 Gulfstream Rd.
Delray Beach FL 33444
276-5225 Grades: K-9
Enrollment: 170

22. HAVERHILL BAPTIST DAY SCHOOL
671 N. Haverhill Rd.
West Palm Beach FL 33406
683-1780 Grades: Pre-K-6
Enrollment: 245

23. HENDERSON UNIVERSITY SCHOOL
500 N.W. 20th St.
Boca Raton FL 33431
395-5100 Grades: K-8
Enrollment: 315

24. HOLIDAY DAY SCHOOL
4800-23rd St. N.
West Palm Beach FL 33409
684-0444 Grades: Pre-K-3
Enrollment: 80

25. HOLY NAME CATHOLIC SCHOOL
345 S. Military Tr.
West Palm Beach FL 33406
683-2990 Grades: K-8
Enrollment: 296

26. JEWISH COMMUNITY DAY SCHOOL
2815 N. Flagler Dr.
West Palm Beach FL 33407
832-8423 Grades: Pre-K-8
Enrollment: 100

27. JUPITER CHRISTIAN SCHOOL
Mohawk Ave.
Jupiter FL 33458
746-7800 Grades: K-12
Enrollment: 550

28. KING'S ACADEMY, INC.
4215 Cherry Rd.
West Palm Beach FL 33409
686-4244 Grades: Jr-K-12
Enrollment: 1200

29. LAKE PARK BAPTIST SCHOOL
625 Park Ave.
Lake Park FL 33403
844-2747 Grades: Pre-K-6
Enrollment: 218

30. LAKE WORTH CHRISTIAN SCHOOL
1325 N. "A" St.
Lake Worth FL 33460
585-5212 Grades: K-8
Enrollment: 189

31. 7592 High Ridge Rd.
Lantana FL 33462
586-8216 Grades: 9-12
Enrollment: 70

32. LEARNING SUCCESS CENTER
5801 Parker Ave.
West Palm Beach FL 33405
586-4040 Grades: Tutorial
Enrollment: 30

33. MISS LORA'S DAY SCHOOL, INC.
1427 S. Congress Ave.
West Palm Beach FL 33406
965-3521 Grades: Pre-K-6
Enrollment: 175

34. NORTH PALM BEACH PRIVATE SCHOOL
1879 McLaren Rd.
North Palm Beach FL 33408
626-3744 Grades: Pre-K-6
Enrollment: 396

35. NORTHERN PRIVATE SCHOOL
1822 High Ridge Rd.
Lake Worth FL 33462
585-4053 Grades: Pre-School-4
Enrollment: 110

36. OUR SAVIOR LUTHERAN SCHOOL MO SYNOD
1615 Lake Ave.
Lake Worth FL 33460
582-8624 Grades: Jr-K-8
Enrollment: 451

37. PALM BEACH ACADEMY
690 N. County Rd.
Palm Beach FL 33480
848-4301 Grades: 7-12
Enrollment: 90

38. PALM BEACH ATLANTIC COLLEGE
1101 S. Olive Ave.
West Palm Beach FL 33401
833-8592 College
Enrollment: 455

39. PALM BEACH DAY SCHOOL
241 Seaview Ave.
Palm Beach FL 33480
655-1188 Grades: K-9
Enrollment: 290

40. PALM BEACH LAKES PRIVATE SCHOOL
1111 W. 36th St.
West Palm Beach FL 33407
842-0836 Grades: Nursery-6
Enrollment: 55

41. PALM BEACH PREPARATORY SCHOOL
10350 Riverside Dr.
Palm Beach Gardens FL 33403
622-0401 Grades: K-12
Enrollment: 45

42. PALM SPRINGS BAPTIST PRIVATE SCHOOL
3300 - 10th Ave. N.
Palm Springs FL 33461
965-8970 Grades: Jr-K-5
Enrollment: 125

43. PIXIE PRIVATE SCHOOL & DILLMAN ACADEMY
624 Jackson Ave.
Greenacres City FL 33463
965-2153 Grades: Jr-K-10
Enrollment: 112

44. PREP SCHOOL OF BOCA RATON
7401 N. Federal Hwy.
Boca Raton FL 33432
392-5566 Grades: 6-12
Enrollment: 60

45. PROGRESSIVE SCHOOL, THE
1215 S. Olive Ave.
West Palm Beach FL 33401
832-7262 Grades: K-6
Enrollment: 95

46. ROSARIAN ACADEMY
807 N. Flagler Dr.
West Palm Beach FL 33401
832-5131 Grades: 6-12
Enrollment: 300

47. SACRED HEART CATHOLIC SCHOOL
410 N. "M" St.
Lake Worth FL 33460
582-2242 Grades: K-8
Enrollment: 290

48. ST. ANDREWS SCHOOL
St. Andrews Blvd.
Boca Raton FL 33434
395-0720 Grades: 7-12
Enrollment: 420

49. ST. ANN'S PAROCHIAL SCHOOL
324 N. Olive Ave.
West Palm Beach FL 33401
832-3676 Grades: K-8
Enrollment: 280

50. ST. CLARE'S CATHOLIC SCHOOL
821 Prosperity Farms Rd.
North Palm Beach FL 33408
622-7171 Grades: 1-8
Enrollment: 570

51. ST. FRANCIS ASSISI CATHOLIC SCHOOL
100 W. 20th St.
Riviera Beach FL 33404
844-5971 Grades: K-8
Enrollment: 350

52. ST. JOAN OF ARC SCHOOL
501 S.W. 3rd Ave.
Boca Raton FL 33432
392-0007 Grades: K-8
Enrollment: 680

53. ST. JOSEPH'S EPISCOPAL SCHOOL
3300 S. Seacrest Blvd.
Boynton Beach FL 33435
732-2045 Grades: K-8
Enrollment: 225

54. ST. JULIANA'S CATHOLIC CHURCH
326 Pine Terrace
West Palm Beach FL 33405
655-1922 Grades: K-8
Enrollment: 491

55. ST. LUKE'S PAROCHIAL SCHOOL
2946 Alice Dr.
Lake Worth FL 33461
965-8190 Grades: 1-8
Enrollment: 280

56. ST. MARK'S PARISH SCHOOL
620 N.E. 6th Ave.
Boynton Beach FL 33435
732-9934 Grades: 1-8
Enrollment: 267

57. ST. PAUL'S LUTHERAN SCHOOL
701 W. Palmetto Park Rd.
Boca Raton FL 33432
395-8548 Grades: Pre-K-5
Enrollment: 212

58. ST. PETER'S LUTHERAN SCHOOL
601 W. Canal St.
Belle Glade FL 33430
996-5656 Grades: Jr-K-2
Enrollment: 40

59. 200 E. Canal St.
Belle Glade FL 33430
996-2168 Grades: 3-6
Enrollment: 20

60. ST. VINCENT DE PAUL SEMINARY
S. Military Tr., P.O. Box 460
Boynton Beach FL 33435
732-4424 College
Enrollment: 85

61. ST. VINCENT FERRAR SCHOOL
715 N.E. 8th Ave.
Delray Beach FL 33444
278-3868 Grades: K-8
Enrollment: 333

62. SEVENTH DAY ADVENTIST JR. ACADEMY
1105 Charles St.
West Palm Beach FL 33401
832-7713 Grades: 1-8
Enrollment: 35

63. STORYBOOK SCHOOL
393 Miner Rd.
Boynton Beach FL 33435
585-3234 Grades: Nursery-3
Enrollment: 80

64. SUMMIT CHRISTIAN SCHOOL
4900 Summit Blvd.
West Palm Beach FL 33406
686-8081 Grades: Pre-K-12
Enrollment: 300

65. SUNSHINE TREE
380 Celestial Way
Juno Beach FL 33408
626-2500 Grades: Pre-K-3
Enrollment: 30

66. TEMPLE CHRISTIAN ACADEMY
3701 W. Boynton Rd., P.O. Box 366
Boynton Beach FL 33435
737-9984 Grades: Nursery-6
Enrollment: 50

67. TINY TOTS NURSERY & SCHOOL
2423 S. Congress Ave.
West Palm Beach FL 33406
967-8343 Grades: K-1
Enrollment: 10

68. TRINITY LUTHERAN SCHOOL
400 N. Swinton Ave.
Delray Beach FL 33444
276-5870 Grades: K-8
Enrollment: 243

69. UNIVERSITY OF PALM BEACH
660 Fern St.
West Palm Beach FL 33401
833-5575 College
Enrollment: 224

70. VILLAGE MONTESORRI SCHOOL
10170 Riverside Dr.
Palm Beach Gardens FL 33410
622-0249 Ungraded: Ages2½-18
Enrollment: 150

71. WEE WISDOM MONTESSORI & UNITY ELEMENTARY SCHOOL
101 N.W. 22nd St.
Delray Beach FL 33444
276-4414 Grades: Pre-K-6
Enrollment: 145

72. WEST SIDE CHRISTIAN SCHOOL
2015 Parker Ave.
West Palm Beach FL 33401
832-5134 Grades: K-12
Enrollment: 100

73. WHITE'S ACADEMY
9118 Old Dixie Highway
Lake Park FL 33403
848-2841 Grades: K-8
Enrollment: 65

* FTE: Full-Time Equivalent

SOURCE: Area Planning Board of Palm Beach County
Palm Beach County Health Department

April 1977

PUBLIC SCHOOLS AND COLLEGES IN PALM BEACH COUNTY

Public Schools with February, 1977, Membership

1. ALLAMANDA ELEMENTARY SCHOOL
10300 Allamanda Dr.
Palm Beach Gardens, FL 33410
626-0055 Membership: 719

2. ATLANTIC HIGH SCHOOL
2501 Seacrest Blvd.
Delray Beach, FL 33444
278-0324 Membership: 2,009

3. BARTON ELEMENTARY SCHOOL
1700 Barton Rd.
Lake Worth, FL 33460
585-7548 Membership: 727

4. BELLE GLADE ELEMENTARY SCHOOL
7th St. & Canal St. N.W.
Belle Glade, FL 33430
996-6753 Membership: 639

5. BELVEDERE ELEMENTARY SCHOOL
3001 Lake Ave.
West Palm Beach, FL 33405
832-0217 Membership: 587

6. BERKSHIRE ELEMENTARY SCHOOL
1060 S. Kirk Rd.
West Palm Beach, FL 33406
965-9100 Membership: 628

7. BOCA RATON COMMUNITY MIDDLE SCHOOL
1251 N.W. 8th St.
Boca Raton, FL 33432
391-3220 Membership: 1,609

8. BOCA RATON ELEMENTARY SCHOOL
103 S.W. 1st Ave.
Boca Raton, FL 33432
391-4240 Membership: 273

9. BOCA RATON HIGH SCHOOL
1501 N.W. 15th Ct.
Boca Raton, FL 33432
395-1440 Membership: 2,701

10. BOYNTON BEACH ELEMENTARY SCHOOL
141 E. Ocean Ave.
Boynton Beach, FL 33435
732-3610 Membership: 267

11. CANAL POINT ELEMENTARY SCHOOL
300 Everglades St.
Canal Point, FL 33438
924-5673 Membership: 259

12. CARVER MIDDLE SCHOOL
301 S.W. 14th Ave.
Delray Beach, FL 33444
278-4506 Membership: 964

13. CONGRESS MIDDLE SCHOOL
101 S. Congress Ave.
Boynton Beach, FL 33435
734-2545 Membership: 1,442

14. CONNISTON JUNIOR HIGH SCHOOL
673 Conniston Rd.
West Palm Beach, FL 33405
832-8493 Membership: 1,057

15. DAVIS, JEFFERSON, MIDDLE SCHOOL
1560 S. Kirk Rd.
West Palm Beach, FL 33406
965-3100 Membership: 1,634

16. DELRAY BEACH ELEMENTARY SCHOOL
N. Swinton Ave. & Atlantic Ave.
Delray Beach, FL 33444
278-4525 Membership: 283

17. EAST LAKE MIDDLE SCHOOL
541 Rardin Ave.
Pahokee, FL 33476
924-5286 Membership: 601

18. EISENHOWER ELEMENTARY SCHOOL
2926 Lone Pine Rd.
Lake Park, FL 33410
622-1788 Membership: 871

19. FOREST HILL ELEMENTARY SCHOOL
5555 Purdy Ln.
West Palm Beach, FL 33406
965-6344 Membership: 597

20. FOREST HILL HIGH SCHOOL
6901 Parker Ave.
West Palm Beach, FL 33405
585-5592 Membership: 1,970

21. FOREST PARK ELEMENTARY SCHOOL
1201 S.W. 3rd St.
Boynton Beach, FL 33435
732-7150 Membership: 410

22. GALAXY ELEMENTARY SCHOOL
461 N.W. 2nd Ave.
Boynton Beach, FL 33435
732-4014 Membership: 396

23. GLADES CENTRAL HIGH SCHOOL
425 W. Canal St. N.
Belle Glade, FL 33430
996-7246 Membership: 1,391

24. GLADEVIEW ELEMENTARY SCHOOL
1100 S.W. Ave. "G"
Belle Glade, FL 33430
996-7216 Membership: 679

25. GOLFVIEW JUNIOR HIGH SCHOOL
4260 West Gate Ave.
West Palm Beach, FL 33409
683-8111 Membership: 723

26. GOVE ELEMENTARY SCHOOL & ECE CENTER*
900 S.E. Ave. "G"
Belle Glade, FL 33430
996-7213 Membership: 646

27. GREENACRES ELEMENTARY SCHOOL
405 Jackson Ave.
Greenacres City, FL 33463
965-0440 Membership: 885

28. GROVE PARK ELEMENTARY SCHOOL
8330 N. Military Tr.
Lake Park, FL 33410
622-6060 Membership: 829

29. HAGEN ROAD ELEMENTARY SCHOOL
10439 Hagen Ranch Rd.
Boynton Beach, FL 33437
732-6212 Membership: 720

30. HIGHLAND ELEMENTARY SCHOOL
1735 - 7th Ave. N.
Lake Worth, FL 33460
585-1708 Membership: 469

31. JUPITER ELEMENTARY SCHOOL
200 S. Loxahatchee Dr.
Jupiter, FL 33458
746-4549 Membership: 1,220

32. JUPITER HIGH SCHOOL
601 W. Toney Penna Dr.
Jupiter, FL 33458
746-7462 Membership: 1,308

33. JUPITER MIDDLE SCHOOL
500 S. Perry Ave.
Jupiter, FL 33458
746-6613 Membership: 938

34. KENNEDY, JOHN F., JUNIOR HIGH SCHOOL
1901 Ave. "S"
Riviera Beach, FL 33404
842-1551 Membership: 1,099

35. KIRKLANE ELEMENTARY SCHOOL
771 Purdy Ln.
Palm Springs, FL 33461
967-3838 Membership: 1,082

36. LAKE PARK ELEMENTARY SCHOOL
410 - 3rd St.
Lake Park, FL 33403
842-4296 Membership: 415

37. LAKE SHORE ELEMENTARY SCHOOL
1102 S.W. Ave. "A"
Belle Glade, FL 33430
996-6755 Membership: 819

38. LAKE SHORE MIDDLE SCHOOL
1101 S.W. Ave. "E"
Belle Glade, FL 33430
996-6591 Membership: 1,035

39. LAKE WORTH JUNIOR-SENIOR HIGH SCHOOL
301 S. "A" St.
Lake Worth, FL 33460
585-4606 Membership: 3,198

40. LANTANA ELEMENTARY SCHOOL
710 W. Ocean Ave.
Lantana, FL 33462
585-6494 Membership: 658

41. LANTANA JUNIOR HIGH SCHOOL
1225 W. Drew St.
Lantana, FL 33462
585-5518 Membership: 658

42. LEONARD, JOHN I., HIGH SCHOOL
4701 - 10th Ave. N.
Lake Worth, FL 33463
965-7550 Membership: 2,511

43. LINCOLN ELEMENTARY SCHOOL
1160 W. 10th St.
Riviera Beach, FL 33404
842-3226 Membership: 968

44. MEADOW PARK ELEMENTARY SCHOOL
956 Florida Mango Rd.
West Palm Beach, FL 33406
965-3588 Membership: 668

45. MELALEUCA ELEMENTARY SCHOOL
5759 W. Gun Club Rd.
West Palm Beach, FL 33406
683-4750 Membership: 845

46. MILITARY TRAIL ELEMENTARY SCHOOL
2161 N. Military Tr.
West Palm Beach, FL 33409
683-0572 Membership: 687

47. MITCHELL, J.C., ELEMENTARY SCHOOL & ECE CENTER*
2401 N.W. 3rd Ave.
Boca Raton, FL 33432
395-8233 Membership: 931

48. MIZNER, ADDISON, ELEMENTARY SCHOOL
199 S.W. 12th Ave.
Boca Raton, FL 33432
395-5600 Membership: 700

49. NORTH GRADE ELEMENTARY SCHOOL
824 N. "K" St.
Lake Worth, FL 33460
585-9326 Membership: 229

50. NORTH PALM BEACH ELEMENTARY SCHOOL
401 Anchorage Dr.
North Palm Beach, FL 33408
842-4258 Membership: 771

51. NORTH SHORE HIGH SCHOOL
3701 North Shore Dr.
West Palm Beach, FL 33407
848-9736 Membership: 1,305

52. NORTH TECHNICAL EDUCATION CENTER
7071 Garden Rd.
Riviera Beach, FL 33404
848-0692 Membership: 1,900

53. NORTHBORO ELEMENTARY SCHOOL
400 - 40th St.
West Palm Beach, FL 33407
842-3251 Membership: 636

54. NORTHMORE ELEMENTARY SCHOOL
4111 N. Terrace Dr.
West Palm Beach, FL 33407
842-3286 Membership: 359

55. PAHOKEE ELEMENTARY SCHOOL
560 E. Main Pl.
Pahokee, FL 33476
924-5284 Membership: 726

56. PAHOKEE JUNIOR-SENIOR HIGH SCHOOL
360 E. Main St.
Pahokee, FL 33476
924-5241 Membership: 790

57. PALM BEACH GARDENS ELEMENTARY SCHOOL
10060 Riverside Dr.
Palm Beach Gardens, FL 33410
622-5506 Membership: 764

58. PALM BEACH PUBLIC ELEMENTARY-JUNIOR HIGH SCHOOL
Cocoanut Row & Seaview Ave.
Palm Beach, FL 33480
655-7240 Membership: 476

59. PALM BEACH GARDENS HIGH SCHOOL
4245 Holly Dr.
Palm Beach Gardens, FL 33410
622-3636 Membership: 2,080

60. PALM SPRINGS ELEMENTARY SCHOOL
3563 - 10th Ave. N.
Palm Springs, FL 33461
965-4712 Membership: 560

61. PALMETTO ELEMENTARY SCHOOL
835 Palmetto St.
West Palm Beach, FL 33405
585-4638 Membership: 271

62. PALMVIEW ELEMENTARY SCHOOL
800 - 11th St.
West Palm Beach, FL 33401
832-4227 Membership: 701

63. PINE GROVE ELEMENTARY SCHOOL
500 S.W. 10th St.
Delray Beach, FL 33444
278-4531 Membership: 631

64. POINCIANA ELEMENTARY SCHOOL
1400 N.W. 1st St.
Boynton Beach, FL 33435
732-9350 Membership: 843

65. PLUMOSA ELEMENTARY SCHOOL
1712 N.E. 2nd Ave.
Delray Beach, FL 33444
278-0396 Membership: 537

66. RIVIERA BEACH ELEMENTARY SCHOOL
200 W. 12th St.
Riviera Beach, FL 33404
842-3296 Membership: 354

67. ROLLING GREEN ELEMENTARY SCHOOL
550 Miner Rd.
Boynton Beach, FL 33435
585-9441 Membership: 723

68. ROOSEVELT ELEMENTARY SCHOOL
1220 - 15th St.
West Palm Beach, FL 33401
833-6358 Membership: 678

69. ROOSEVELT JUNIOR HIGH SCHOOL
1601 N. Tamarind Ave.
West Palm Beach, FL 33407
833-5602 Membership: 779

70. ROSEWALD ELEMENTARY SCHOOL
1321 Palm Beach Rd. W.
South Bay, FL 33493
996-2091 Membership: 586

71. ROYAL PALM SCHOOL*
375 De Soto Rd.
West Palm Beach, FL 33405
582-2539 Membership: 201

72. SABAL PALM SCHOOL*
4208 Australian Ave.
West Palm Beach, FL 33407
844-1646 Membership: 49

73. SOUTH BAY ELEMENTARY SCHOOL
Canal St. & S.R. 80
South Bay, FL 33493
996-6546 Membership: 221

74. SOUTH GRADE ELEMENTARY SCHOOL
716 S. "K" St.
Lake Worth, FL 33460
585-9371 Membership: 200

75. SOUTH OLIVE ELEMENTARY SCHOOL
7101 S. Olive Ave.
West Palm Beach, FL 33405
585-2535 Membership: 392

76. SOUTH TECHNICAL TRAINING CENTER
1300 S.W. 30th Ave.
Boynton Beach, FL 33435
737-7400 Membership: 753

77. SOUTHBORO ELEMENTARY SCHOOL
524 Ogston Rd.
West Palm Beach, FL 33405
655-3522 Membership: 277

78. SPADY, S.D., ELEMENTARY SCHOOL
N.W. 8th Ave. & N.W. 3rd St.
Delray Beach, FL 33444
278-4561 Membership: 847

79. SUNCOAST HIGH SCHOOL
Charger Blvd.
Riviera Beach, FL 33404
842-3266 Membership: 1,300

80. TWIN LAKES HIGH SCHOOL
501 Georgia Ave.
West Palm Beach, FL 33401
833-3371 Membership: 2,488

81. WASHINGTON ELEMENTARY SCHOOL
1709 W. 30th St.
Riviera Beach, FL 33404
848-0624 Membership: 443

82. WATKINS, H.L., JUNIOR HIGH SCHOOL
9480 McArthur Blvd.
Palm Beach Gardens, FL 33410
622-4262 Membership: 1,334

83. WEST GATE ELEMENTARY SCHOOL
1545 Loxahatchee Dr.
West Palm Beach, FL 33409
683-8400 Membership: 552

84. WEST RIVIERA BEACH ELEMENTARY SCHOOL
1057 W. 6th St.
Riviera Beach, FL 33404
848-9668 Membership: 497

85. WESTWARD ELEMENTARY SCHOOL
1101 Golf Ave.
West Palm Beach, FL 33401
832-3771 Membership: 700

86. WYNNEBROOK ELEMENTARY SCHOOL
1167 Drexel Rd.
West Palm Beach, FL 33409
683-9221 Membership: 580

*ECE: Exceptional Child Education

87. FLORIDA ATLANTIC UNIVERSITY
500 N.W. 20th St.
Boca Raton, FL 33431
395-5100 Enrollment: 6,163

88. FLORIDA ATLANTIC UNIVERSITY
West Palm Beach Center
2101 - 45th St.
West Palm Beach, FL 33407
848-1429 Enrollment: 452

89. FLORIDA ATLANTIC UNIVERSITY
Belle Glade Extension
Gove Elementary School
900 S.W. Ave. "G"
Belle Glade, FL 33430
996-7213 Enrollment: 70

FLORIDA ATLANTIC UNIVERSITY
Ft. Lauderdale Extension
1515 W. Commercial Blvd.
Ft. Lauderdale, FL 33309
776-1240 Enrollment: 897

90. PALM BEACH JUNIOR COLLEGE
4200 S. Congress Ave.
Lake Worth, FL 33461
965-8000 Enrollment: 5,542

91. PALM BEACH JUNIOR COLLEGE
Belle Glade Center
S. R. 80
Belle Glade, FL 33430
996-3055 Enrollment: 471

92. PALM BEACH JUNIOR COLLEGE
Palm Beach Gardens Center
4245 Holly Dr.
Palm Beach Gardens, FL 33410
622-3863 Enrollment: 769

93. PALM BEACH JUNIOR COLLEGE
F.A.U. Center
500 N.W. 20th St.
Boca Raton, FL 33431
395-5100 Enrollment: 503

SOURCE: Area Planning Board of Palm Beach County
Palm Beach County Board of Public Instruction

April 1977

SECTIONAL MAPS

IDENTIFYING LOCATION OF

- ▲ MEDICAL RESOURCES
- ■ PRIVATE SCHOOLS
- ● PUBLIC SCHOOLS

WITHIN PALM BEACH COUNTY

CODED SECTIONAL MAPS

ALL MAPS AT A SCALE OF 1.5 INCHES TO 1 MILE

Ⓐ JUPITER
JUNO BEACH/JUPITER INLET COLONY/TEQUESTA

Ⓑ NORTH PALM BEACH
JUNO BEACH/LAKE PARK/PALM BEACH GARDENS/RIVIERA BEACH

Ⓒ WEST PALM BEACH
GOLFVIEW/HAVERHILL/MANGONIA PARK/PALM BEACH/PALM BEACH SHORES/RIVIERA BEACH/ROYAL PALM BEACH

Ⓓ LAKE WORTH
CLOUD LAKE/GLEN RIDGE/GOLFVIEW/GREENACRES CITY/HAVERHILL/LAKE CLARKE SHORES/PALM BEACH/PALM SPRINGS/ROYAL PALM BEACH/WEST PALM BEACH

Ⓔ BOYNTON BEACH
ATLANTIS/BRINY BREEZES/HYPOLUXO/LAKE WORTH/LANTANA/MANALAPAN/OCEAN RIDGE/PALM BEACH/SOUTH PALM BEACH

Ⓕ DELRAY BEACH
BOCA RATON/BOYNTON BEACH/BRINY BREEZES/GOLF/GULF STREAM/HIGHLAND BEACH

Ⓖ BOCA RATON
HIGHLAND BEACH

Ⓗ PAHOKEE

Ⓘ BELLE GLADE
SOUTH BAY

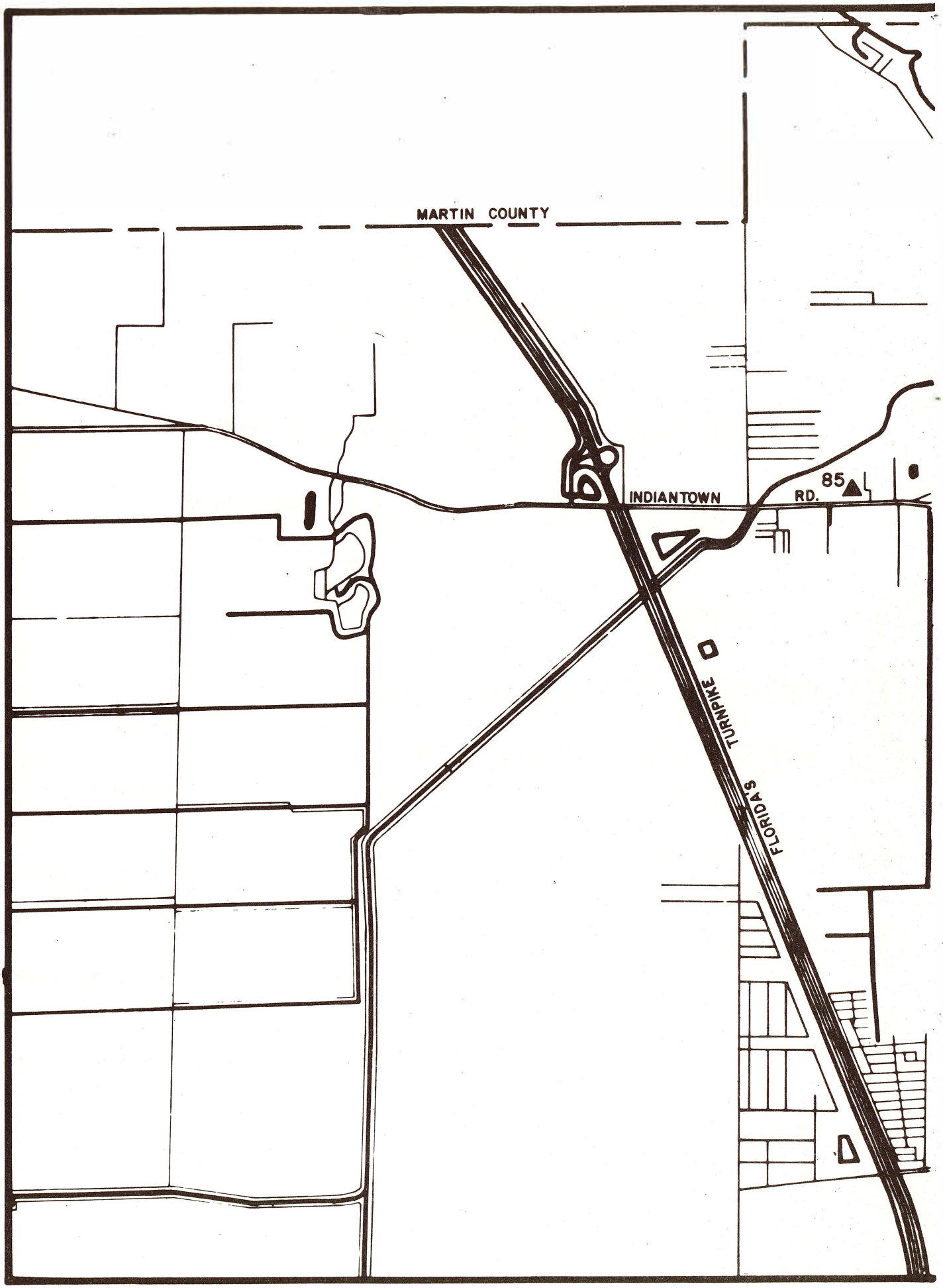
MARTIN COUNTY
INDIANTOWN
RD.
85
FLORIDA'S TURNPIKE

DONALD ROSS RD.
F.E.C.
R.R.
ALT.
A.I.A.
10
27
33
32
31
LOXAHATCHEE
RIVER
MARTIN COUNTY
INTRACOASTAL
WATERWAY
U.S. 1
67
A.I.A.
NORTH
ATLANTIC
OCEAN

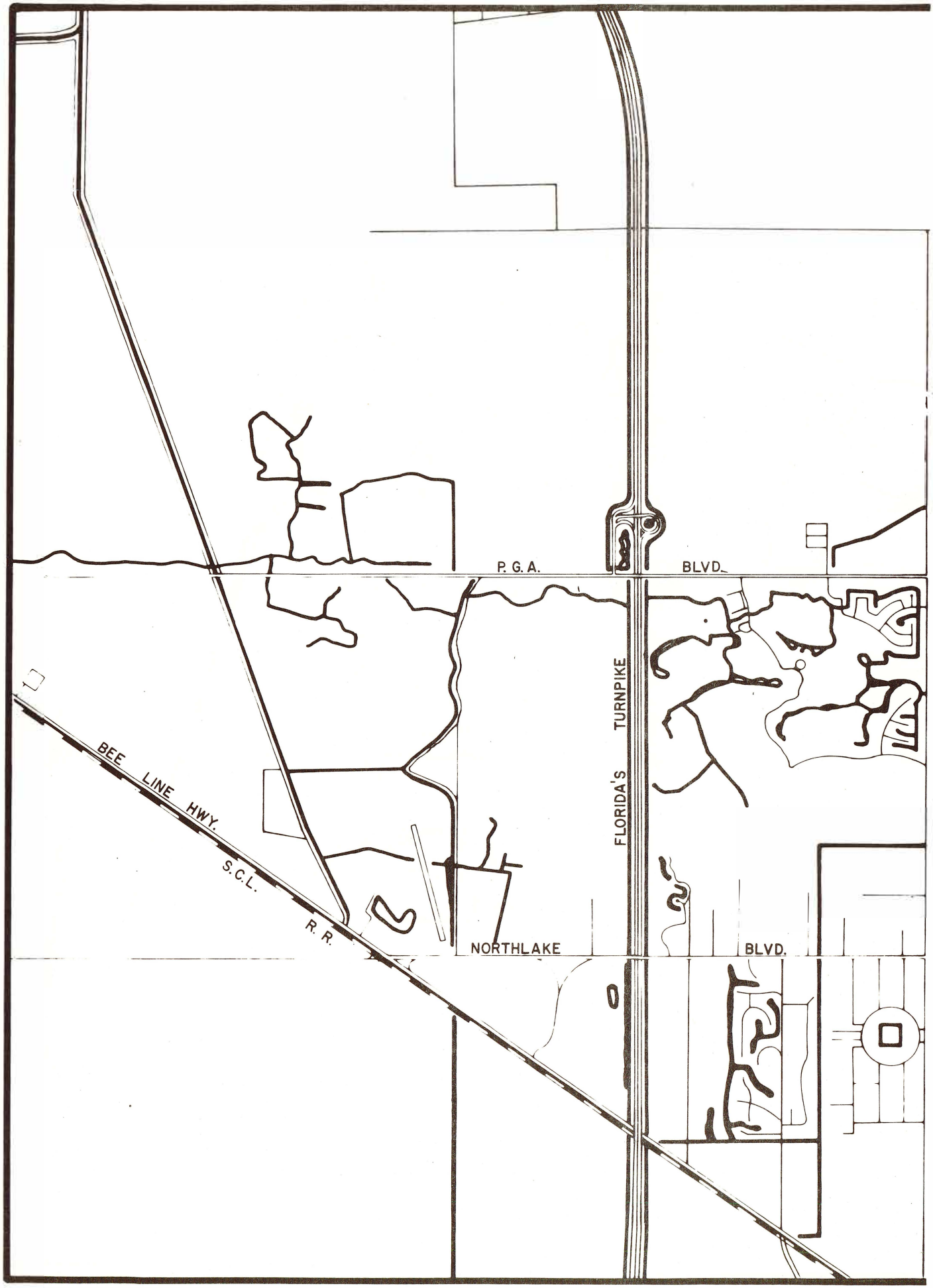
P. G. A.
BLVD.
FLORIDA'S TURNPIKE
NORTHLAKE
BLVD.
BEE LINE HWY.
S.C.L.
R.R.

FEC RY
ALT. AIA
PGA BLVD.
PROSPERITY FARMS RD.
INTRACOASTAL
US
AIA
OCEAN
ATLANTIC
NORTHLAKE BLVD
I-95
NORTH
B
18
65
2
34
9
57
70
41
59,92
50
82
50
73
29
28
72
36
81
79

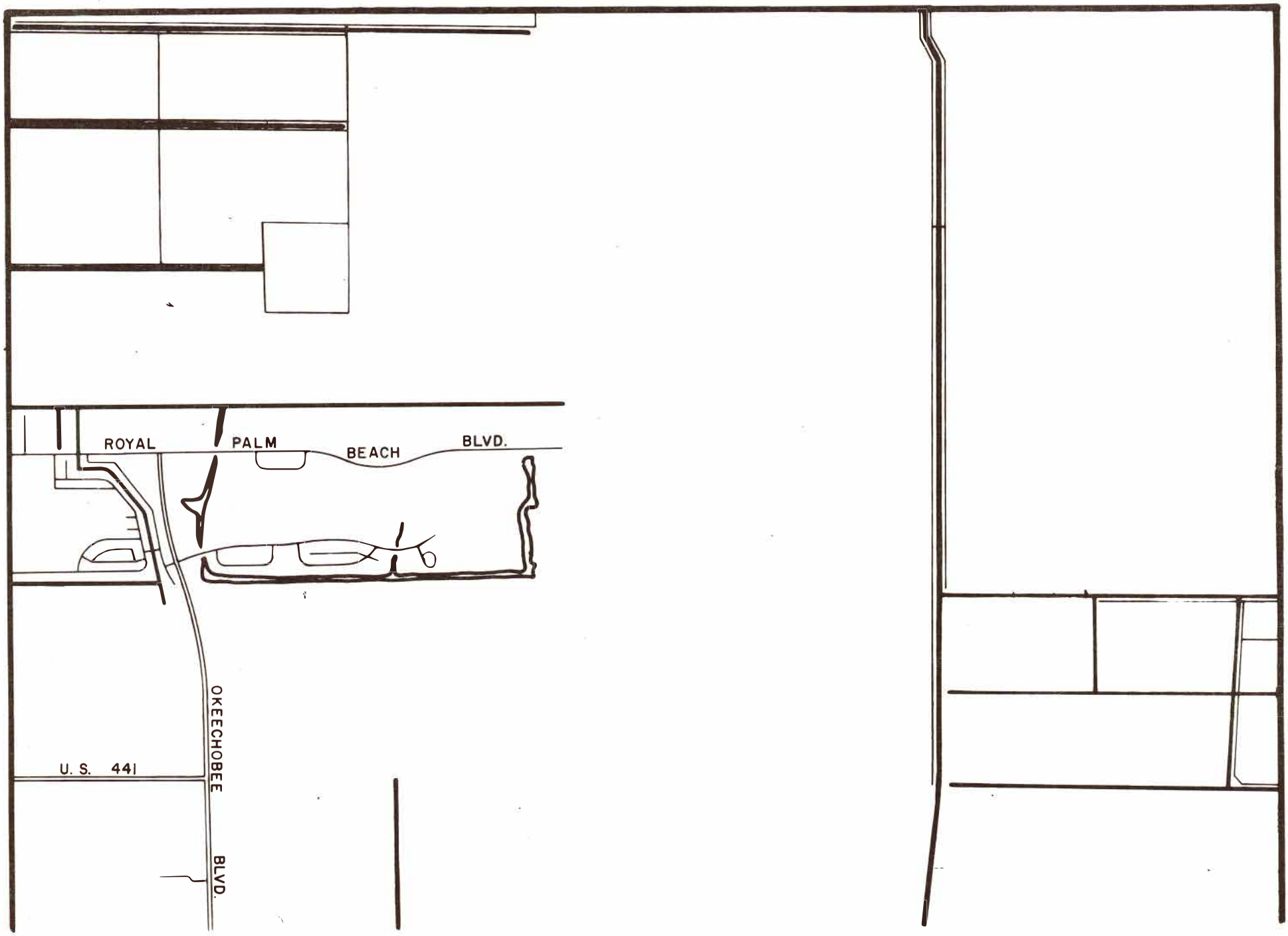
ROYAL
PALM
BEACH
BLVD.
OKEECHOBEE
BLVD.
U. S. 441

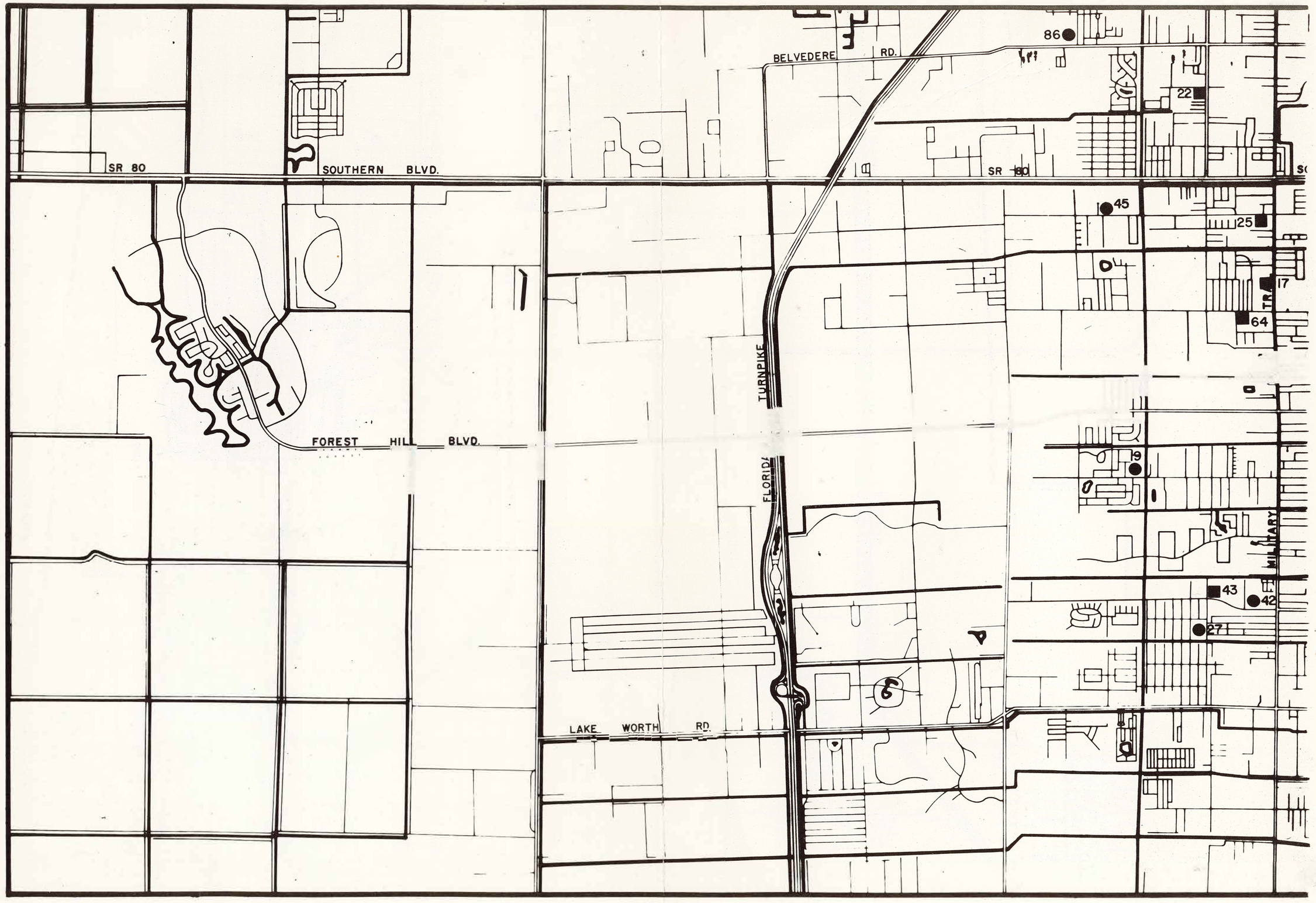
SR 80
SOUTHERN BLVD.
BELVEDERE RD.
SR 180
FOREST HILL BLVD.
TURNPIKE
FLORIDA
LAKE WORTH RD.
MILITARY
86
22
45
25
17
64
19
43
42
27

BLUE HERON BLVD.
TURNPIKE
FLORIDA'S
45th St.
TRAIL
HAVERHILL RD.
MILITARY
I-95
LAKE MANGONIA
LAKES BLVD.
CLEAR LAKE
LAKE WORTH
ATLANTIC OCEAN
PALM BEACH
OKEECHOBEE BLVD.
BELVEDERE RD.
US 1
NORTH

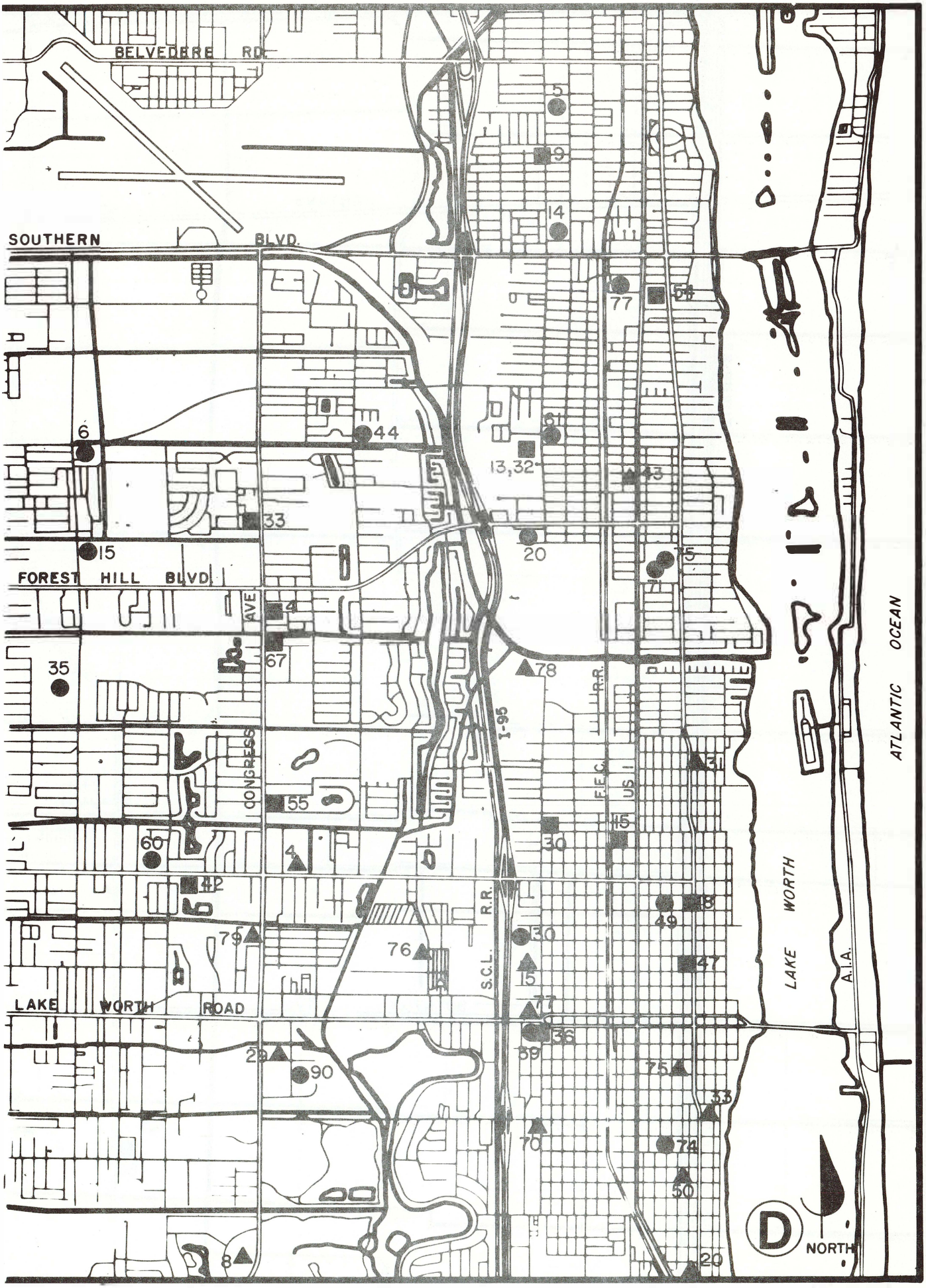
BELVEDERE RD.
SOUTHERN BLVD.
FOREST HILL BLVD.
LAKE WORTH ROAD
CONGRESS AVE.
I-95
S.C.L. R.R.
F.E.C. R.R.
US 1
A.I.A.
LAKE WORTH
ATLANTIC OCEAN
NORTH
D

LANTANA
RD.
TURNPIKE
FLORIDA S
TRAIL
MILITARY
BOYNTON
RD.
60

BOYNTON WEST RD.
HYPOLUXO RD.
LANTANA ROAD
CONGRESS AVE.
SCL RR
I-95
FEC RWY.
US 1
A1A
INTRACOASTAL WATERWAY
ATLANTIC OCEAN
NORTH
66
13
21
22
10
64
56
31
63
67
41
40
28
3
35

FLORIDA'S TURNPIKE
29
DELRAY WEST RD.

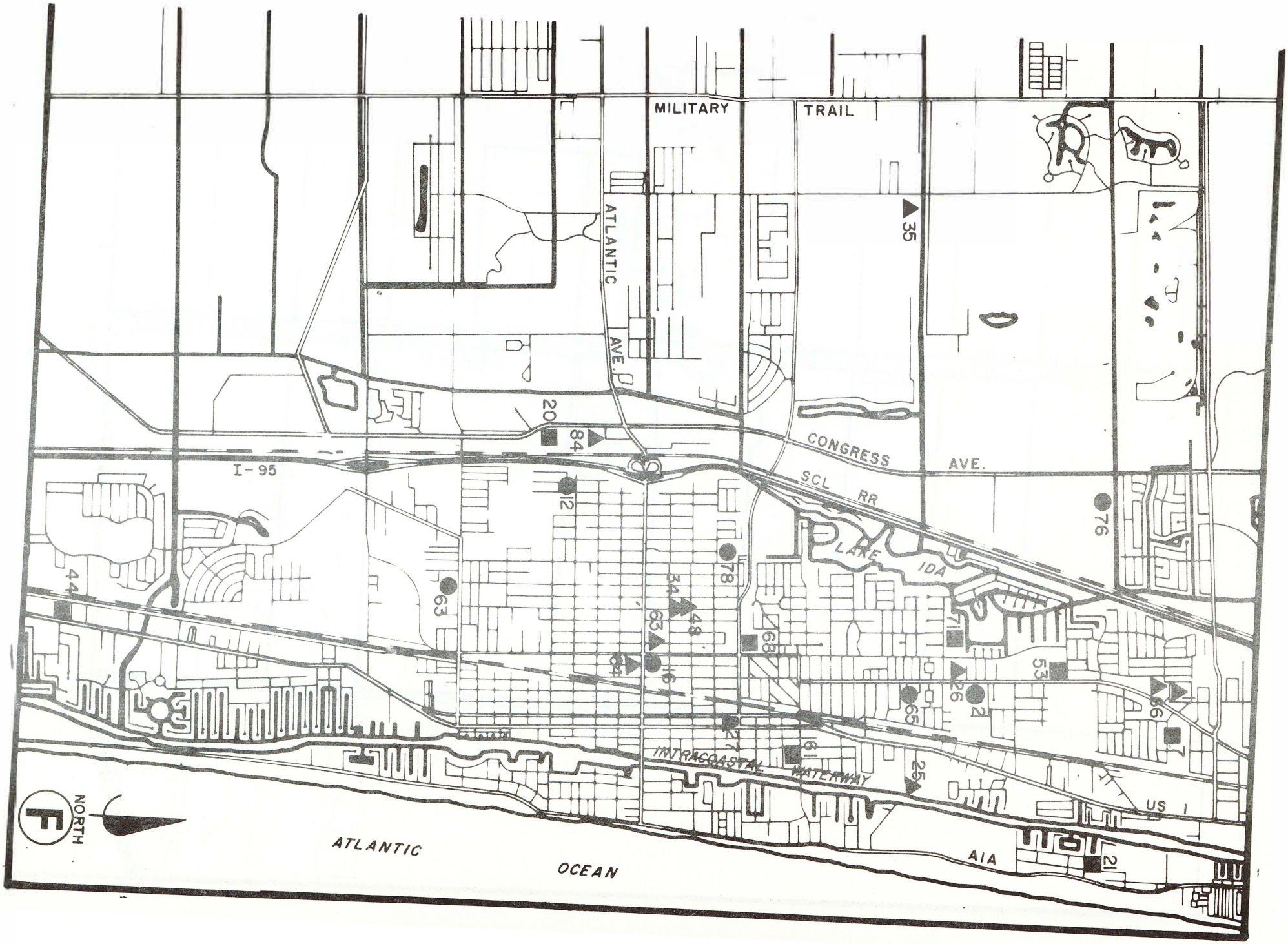
MILITARY
TRAIL
ATLANTIC
AVE.
CONGRESS
AVE.
I-95
SCL
RR
LAKE
IDA
INTRACOASTAL
WATERWAY
US
AIA
ATLANTIC
OCEAN
NORTH
35
20
84
12
44
63
78
34
48
63
16
64
68
71
26
2
65
53
66
27
61
25
76
21

US 441
TURNPIKE
FLORIDA'S
GLADES
RD.
RD.
POWERLINE
BROWARD
COUNTY
48

CONGRESS AVE.
SCL RR
I-95
FEC RWY.
US 1
A1A
INTRACOASTAL WATERWAY
LAKE WYMAN
LAKE BOCA RATON
ATLANTIC OCEAN
MILITARY TRAIL
BROWARD COUNTY
NORTH
G
14
5
23
47
87,93
9
65
2
7
6
57
48
8
47
52
53
44
46
41
62
71
44

US 98
SR 700
11
88
19
SR 715
FEC RR
US 441
55
5
56
17
OKEECHOBEE
LAKE
NORTH

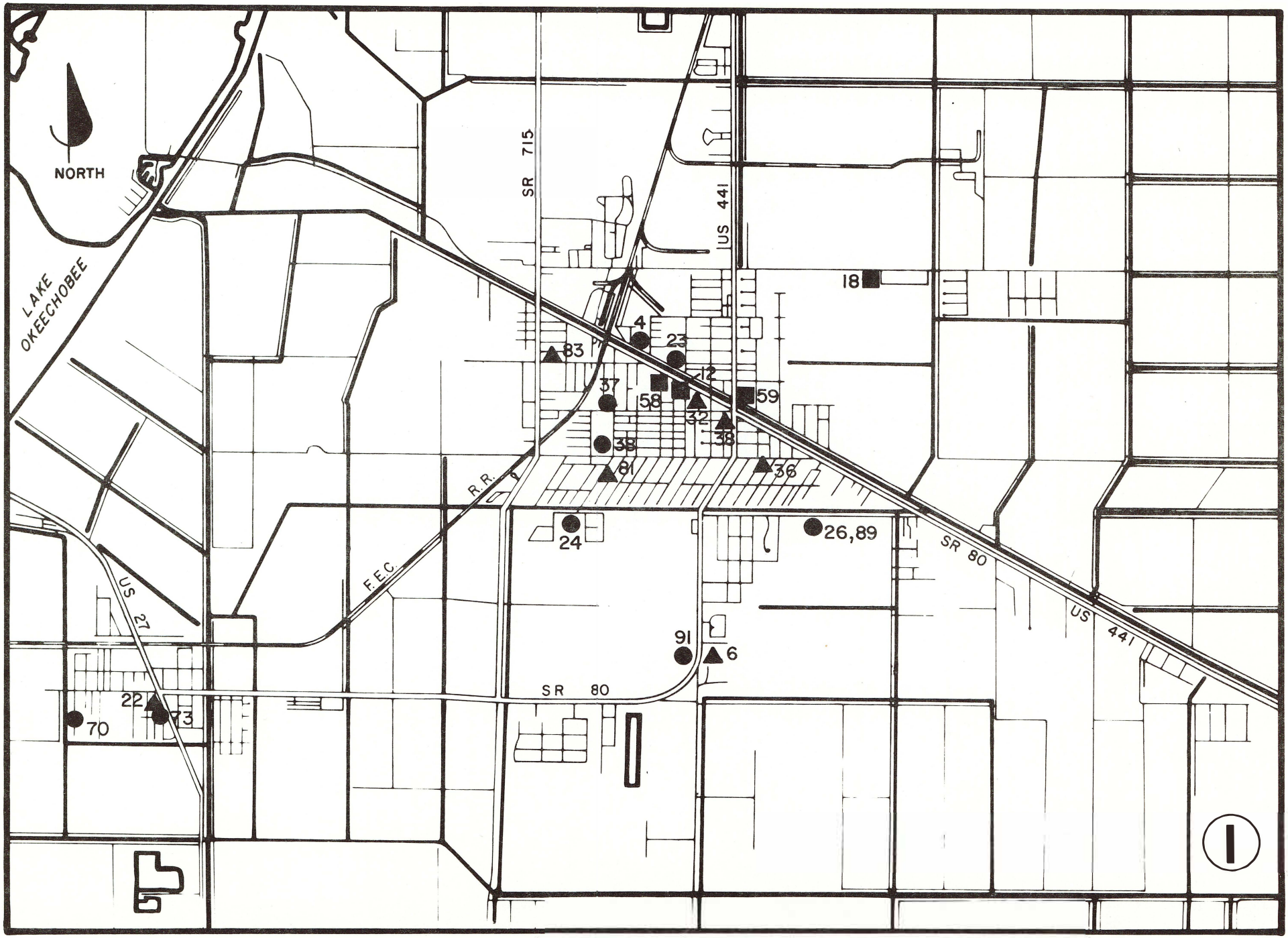
NORTH
LAKE OKEECHOBEE
SR 715
US 441
18
4
23
83
12
37
58
59
32
38
38
81
36
R.R.
F.E.C.
24
26,89
SR 80
US 441
US 27
91
6
SR 80
22
73
70
1

GOLF COURSES IN PALM BEACH COUNTY

LEGEND: *18/72* = *Holes/Par*
E = *Executive*
X = *Private*
P = *Public*
P/X = *Semi-private*

Atlantis

1. ATLANTIS COUNTRY CLUB & INN
   190 Atlantis Blvd.
   965-7700 18/72 P/X

2. ATLANTIS GOLF CLUB
   301 Orangetree Dr.
   967-7056 9/36,9/36,9/36 X

Belle Glade

3. BELLE GLADE MUNICIPAL COUNTRY CLUB
   S. R. #717
   996-7281 9/36 P

Boca Raton

4. BOCA RATON COUNTRY CLUB & HOTEL
   Camino Real
   395-3000 18/71 men,18/73 women X

5. BOCA RATON COUNTRY CLUB AT HIDDEN VALLEY
   7601 N. Country Club Blvd.
   391-4422 18/62 E P

6. BOCA RATON MUNICIPAL GOLF CLUB
   1111 N. Ocean Blvd.
   391-5014 9/32 E P

7. BOCA TEECA COUNTRY CLUB
   5800 N.W. 2nd Ave.
   426-3600 9/36,9/37,9/36 P/X

8. BROKEN SOUND GOLF CLUB
   Yamato Rd. & Military Tr.
   732-2421 18/72 X
   Under construction; completion date: January, 1978

9. ROYAL PALM YACHT & COUNTRY CLUB
   199 Royal Palm Way
   395-2202 18/71 X

Boynton Beach

10. LEISUREVILLE GOLF CLUB
    1820 W. Ocean Dr.
    732-0593 18/54 X

11. WEST WINDS GOLF & RACQUET CLUB
    1925 Charter Dr. N.
    734-0224 18/62 E P

Delray Beach

12. BARWICK GOLF CLUB
    14095 Barwick Rd.
    278-5444 18/54 P

13. DELRAY BEACH COUNTRY CLUB
    814 Homewood Blvd.
    278-0315 9/36,9/36,9/36 P/X

14. LAKEVIEW GOLF COURSE
    2000 Dover Rd.
    276-5486 18/60 E P

15. ST. ANDREWS CLUB
    4500 N. Ocean Blvd.
    276-0453 18/54 X

16. SHERWOOD PARK GOLF CLUB
    14857 Forest Rd.
    278-3716 18/60 E P

Golf

17. COUNTRY CLUB OF FLORIDA
    Village of Golf
    732-9771 18/72 X

Gulf Stream

18. GULF STREAM GOLF CLUB
2401 N. Ocean Blvd.
278-0392 18/71 X

19. LITTLE CLUB (THE)
100 Little Club Rd.
278-5830 18/54 X

Jupiter

20. OCEAN TRAIL GOLF CLUB
201 N. A1A
746-6654 18/54 P

Lake Worth

21. LAKE WORTH COUNTRY CLUB
#1 - 7th Ave. N.
586-5888 18/70 P

North Palm Beach

22. NORTH PALM BEACH COUNTRY CLUB
U.S. Hwy. #1
626-4343 18/69 P/X

Palm Beach

23. BREAKERS GOLF CLUB
S. County Rd.
655-6611 18/68 P/X

24. EVERGLADES CLUB
356 Worth Ave.
655-7810 18/71 X

25. PALM BEACH COUNTRY CLUB
N. Ocean Blvd.
844-3501 18/68 X

26. PALM BEACH PAR 3 GOLF CLUB
2345 S. Ocean Blvd.
582-4462 18/54 P

Palm Beach Gardens

27. JDM COUNTRY CLUB
PGA Blvd.
622-0220 18/72,18/72,18/72 X

Royal Palm Beach

28. LA MANCHA GOLF CLUB
122 Country Club Dr.
793-1400 18/72 P/X

29. ROYAL PALM BEACH COUNTRY CLUB - THE WILLOWS
1050 Royal Palm Beach Blvd.
793-0875 18/72 P/X

Tequesta

30. TEQUESTA COUNTRY CLUB
Country Club Dr.
746-4501 18/71 X

West Palm Beach

31. PALM BEACH LAKES GOLF CLUB
1100 N. Congress Ave.
683-2700 18/68 P

32. PRESIDENT COUNTRY CLUB (THE)
2300 Presidential Way
686-4700 18/72,18/72 X

33. WEST PALM BEACH COUNTRY CLUB
7001 Parker Ave.
582-2019 18/72 P

Unincorporated - Palm Beach County

34. BANYAN GOLF CLUB
9059 Ranch Rd.
West Palm Beach
793-2800 18/72 X

35. BELVEDERE GOLF CLUB
5850 Belvedere Rd.
West Palm Beach
683-4544 18/59 P

36. BOCA DEL MAR GOLF & TENNIS CLUB
6202 Boca Del Mar Dr.
Boca Raton
392-7990 18/70,18/71 P/X

37. BOCA LAGO GOLF & RACQUET CLUB
8665 Juego Way
Boca Raton
392-4653 18/72,18/70 X

Unincorporated - Palm Beach County

38. BOCA RIO GOLF CLUB
Boca Rio Rd.
Boca Raton
395-5030 18/72 X

39. BOCA WEST CLUB
7763 W. Boca Raton Rd.
Boca Raton
368-9200 18/72,18/72,18/72 X

40. BREAKERS WEST GOLF COURSE
Okeechobee Rd.
West Palm Beach
655-6611 18/71 P/X

41. CENTURY GOLF COURSE
N. Haverhill Rd.
West Palm Beach
686-0948 18/60 X

42. CHALLENGER COUNTRY CLUB
3931 Poinciana Dr.
Lake Worth
964-2100 18/63 P/X

43. CYPRESS CREEK COUNTRY CLUB
9400 S. Military Tr.
Boynton Beach
732-4203 18/72 P/X

44. DELRAY DUNES GOLF & COUNTRY CLUB
12005 Dunes Rd.
Boynton Beach
732-1600 18/70 X

45. EASTPOINTE COUNTRY CLUB
6454 Donald Ross Rd.
Juno Beach
626-6860 18/73 X

46. FOREST HILL GOLF, INC.
3332 Forest Hill Blvd.
West Palm Beach
965-2332 18/57 E P

47. FOUNTAINS GOLF & RACQUET CLUB
6844 Lake Worth Rd.
Lake Worth
965-8400 9/36,9/36,9/35,18/71 X

48. FRENCHMAN'S CREEK COUNTRY CLUB
3945 Tournament Dr.
Juno Beach
622-1620 18/70,18/72 P/X

49. HAMLET COUNTRY CLUB
3200 W. Atlantic Blvd.
Delray Beach
278-8298 18/72 X

50. HILLSBORO COUNTRY CLUB
23211 S. R. #7
Boca Raton
395-3060 18/60 E P/X

51. HOLIDAY COUNTRY CLUB
7367 N. Military Tr.
Lake Park
842-5927 18/57 E P

52. INDIAN SPRING COUNTRY CLUB
1500 S. Military Tr.
Boynton Beach
737-6100 18/72 X

53. KINGS POINT GOLF CLUB
7000 W. Atlantic Ave.
Delray Beach
499-0140 18/54,9/30 P/X

54. LONE PINE GOLF COURSE
Military Tr. north of 45th St.
West Palm Beach
Opening date: 10-1-77 18/62 P

55. LOST TREE CLUB
Lost Tree Village
North Palm Beach
626-1501 18/72 X

56. LUCERNE LAKES GOLF COURSE
144 Lucerne Lakes Blvd.
Lake Worth
967-6810 18/65 P

57. MAYACOO LAKES COUNTRY CLUB
9351 - 11th Ct. N.
West Palm Beach
793-1700 18/71 X

Unincorporated - Palm Beach County

58. MILITARY TRAIL GOLF CLUB
    8532 S. Military Tr.
    Boynton Beach
    732-1440 18/60 P

59. ORIOLE GOLF & TENNIS CLUB OF DELRAY BEACH
    7777 Atlantic Blvd.
    Delray Beach
    499-2424 18/62 P

60. PALM BEACH NATIONAL GOLF & COUNTRY CLUB
    7500 St. Andrews Rd.
    Lake Worth
    965-0044 18/72 P/X

61. PINE TREE GOLF CLUB, INC.
    Military Tr.
    Boynton Beach
    732-6404 18/72 X

62. QUAIL RIDGE GOLF & TENNIS CLUB
    3715 W. Golf Rd.
    Boynton Beach
    737-5100 18/71 X

63. SANDALFOOT COVE COUNTRY CLUB
    1400 Country Club Dr.
    Boca Raton
    426-0880 9/27,18/72 P/X

64. SEMINOLE GOLF CLUB
    U.S. Hwy. #1
    Juno Beach
    626-1331 18/72 X

65. SOUTHERN MANOR COUNTRY CLUB
    N. S. R. #7, U.S. #441
    Boca Raton
    482-1403 18/71 P

66. TAVARES COVE PAR 3 GOLF COURSE
    2049 Sherwood Forest Blvd.
    West Palm Beach
    968-7147 18/54 P

67. VILLA DELRAY GOLF COURSE
    6200 Via Delray
    Delray Beach
    276-8555 18/71 P/X

68. WELLINGTON GOLF CLUB
    13198 Forest Hill Blvd.
    West Palm Beach
    793-3366 18/72 P/X

SOURCE: Area Planning Board of Palm Beach County

May 1977

MAJOR RECREATIONAL FACILITIES IN PALM BEACH COUNTY
10 ACRES AND OVER - MAY 1977

	Name and Location	Political Jurisdiction	Acreage	Development Status
1.	Tequesta Park Martin County	Tequesta	40.0	D
2.	Jupiter Island Park U.S. Hwy. #1	County	38.0	P
3.	Lighthouse Park U.S. Hwy. #1	Jupiter	20.0	D
4.	Community Park Lighthouse Road	Jupiter Inlet Colony	10.1	D
5.	Carlin Park AIA - Jupiter	County	126.1	P
6.	Jupiter Isles Park S.W. Indiantown Road & Intracoastal	County	32.0	-
7.	Bert C. Winters Park Ellison Wilson Road	County	17.5	-
8.	Juno Park Juno Road	County	30.0	P
9.	Boat Ramp PGA Blvd.-Canal 18	State - Game & Fish	17.6	D
10.	City Complex 10500 N. Military Trail	Palm Beach Gardens	10.0	P
11.	Lake Catherine Park Garden Blvd.	Palm Beach Gardens	79.7	D
12.	Anchorage Park Anchorage Drive	North Palm Beach	10.0	P
13.	West Palm Beach Marina	West Palm Beach	10.0	D
14.	Wells Recreation Complex Ave. "H"-Blue Heron Blvd.	Riviera Beach	21.7	P
15.	Tate Complex Avenue "O"-10th St.	Riviera Beach	17.6	P
16.	Currie Park 23rd St.-Flagler Drive	West Palm Beach	11.3	P

	Name and Location	Political Jurisdiction	Acreage	Development Status
17.	Gaines Field Australian Avenue	West Palm Beach	57.5	P
18.	Howard Park Lake Ave.-Okeechobee Blvd.	West Palm Beach	25.0	P
19.	Lauter Park Sandpiper Avenue	Royal Palm Beach	10.0	D
20.	Unnamed Park Entrance-S.R. 80	Royal Palm Beach	35.0	U
21.	Lake Lytal Park Gun Club Road	County	30.0	-
22.	Phipps Park S. Dixie Hwy.-Ogston St.	West Palm Beach	21.4	P
23.	Dreher Park W. Lakewood Road	West Palm Beach	107.1	P
24.	Okeeheelee Park Forest Hill Blvd. and Turnpike	County	924.0	U
25.	South Olive Park S. Olive Ave.-Summa St.	West Palm Beach	12.3	P
26.	Phipps Ocean Park S. Ocean Blvd.	Palm Beach	24.0	P
27.	Northwest Park 22nd Ave. N.-"D" St.	Lake Worth	48.1	D
28.	Municipal Recreation Complex Cypress Lane	Palm Springs	16.0	-
29.	Casino Complex S.R. 802-AIA	Lake Worth	16.6	D
30.	Bryant Park Golfview-Lakeside	Lake Worth	21.6	D
31.	Osborne Park* Wingfield St.	Lake Worth	20.8	U
32.	Ocean Ridge Hammock AIA - Ocean Ridge	County	12.0	-
33.	Public Beach AIA	Ocean Ridge	13.9	-

	Name and Location	Political Jurisdiction	Acreage	Development Status
34.	S.W. 15th Avenue Park S.W. 15th Avenue	Boynton Beach	19.0	P
35.	Semi-Private Recreation Areas	Golf	21.5	-
36.	Lake Ida Park Lake Ida Road	County	337.0	P
37.	Hagen Ranch Road Park Hagen Ranch Road	County	20.0	D
38.	Teen Town Park 240 N.W. 10th Avenue	Delray Beach	15.0	P
39.	Public Beach Ocean Boulevard	Delray Beach	10.9	P
40.	Catherine Strong Park 600 S.W. 15th Avenue	Delray Beach	15.0	D
41.	S.W. 4th Avenue Park S. Old Dixie Highway	Delray Beach	20.9	U
42.	Morikami Park C-15 Canal-E. of Turnpike	County	140.0	U
43.	Spanish River Park 3000 N. Ocean Blvd.	Boca Raton	46.0	D
44.	University Woodlands Park Meridian Trail	Boca Raton	15.0	P
45.	Meadows Park Meadows Road	Boca Raton	12.0	P
46.	Boca Rio Park W. of Turnpike & Boca Raton	County	15.0	D
47.	Memorial Park N.W. 2nd Ave.-3rd Ave.	Boca Raton	17.0	D
48.	South Beach Ocean Blvd.-Palmetto	Boca Raton	34.6	P
49.	Unnamed West Palm Park Road	Boca Raton	13.0	U
50.	Schine Property	Boca Raton	57.4	U
51.	Sandalfoot Cove Park S.W. 3rd St.-57th Ave.	County	15.0	D

Name and Location	Political Jurisdiction	Acreage	Development Status
52. Belle Glade Marina Torry Island	Belle Glade	40.0	P
53. John Stretch Memorial Park S.R. 80 (See Regional Parks and Nature Preserves Map)	County	55.0	P

* Temporary site for south landfill dump site

KEY: D=Developed, P=Partially Developed; U=Undeveloped

SOURCE: Area Planning Board of Palm Beach County

SECTIONAL MAPS

IDENTIFYING LOCATION OF

▲ GOLF COURSES

● MAJOR RECREATIONAL FACILITIES

WITHIN PALM BEACH COUNTY

CODED SECTIONAL MAPS

ALL MAPS AT A SCALE OF 1.5 INCHES TO 1 MILE

Ⓐ JUPITER
JUNO BEACH/JUPITER INLET COLONY/TEQUESTA

Ⓑ NORTH PALM BEACH
JUNO BEACH/LAKE PARK/PALM BEACH GARDENS/RIVIERA BEACH

Ⓒ WEST PALM BEACH
GOLFVIEW/HAVERHILL/MANGONIA PARK/PALM BEACH/PALM BEACH SHORES/RIVIERA BEACH/ROYAL PALM BEACH

Ⓓ LAKE WORTH
CLOUD LAKE/GLEN RIDGE/GOLFVIEW/GREENACRES CITY/HAVERHILL/LAKE CLARKE SHORES/PALM BEACH/PALM SPRINGS/ROYAL PALM BEACH/WEST PALM BEACH

Ⓔ BOYNTON BEACH
ATLANTIS/BRINY BREEZES/HYPOLUXO/LAKE WORTH/LANTANA/MANALAPAN/OCEAN RIDGE/PALM BEACH/SOUTH PALM BEACH

Ⓕ DELRAY BEACH
BOCA RATON/BOYNTON BEACH/BRINY BREEZES/GOLF/GULF STREAM/HIGHLAND BEACH

Ⓖ BOCA RATON
HIGHLAND BEACH

Ⓗ PAHOKEE

Ⓘ BELLE GLADE
SOUTH BAY

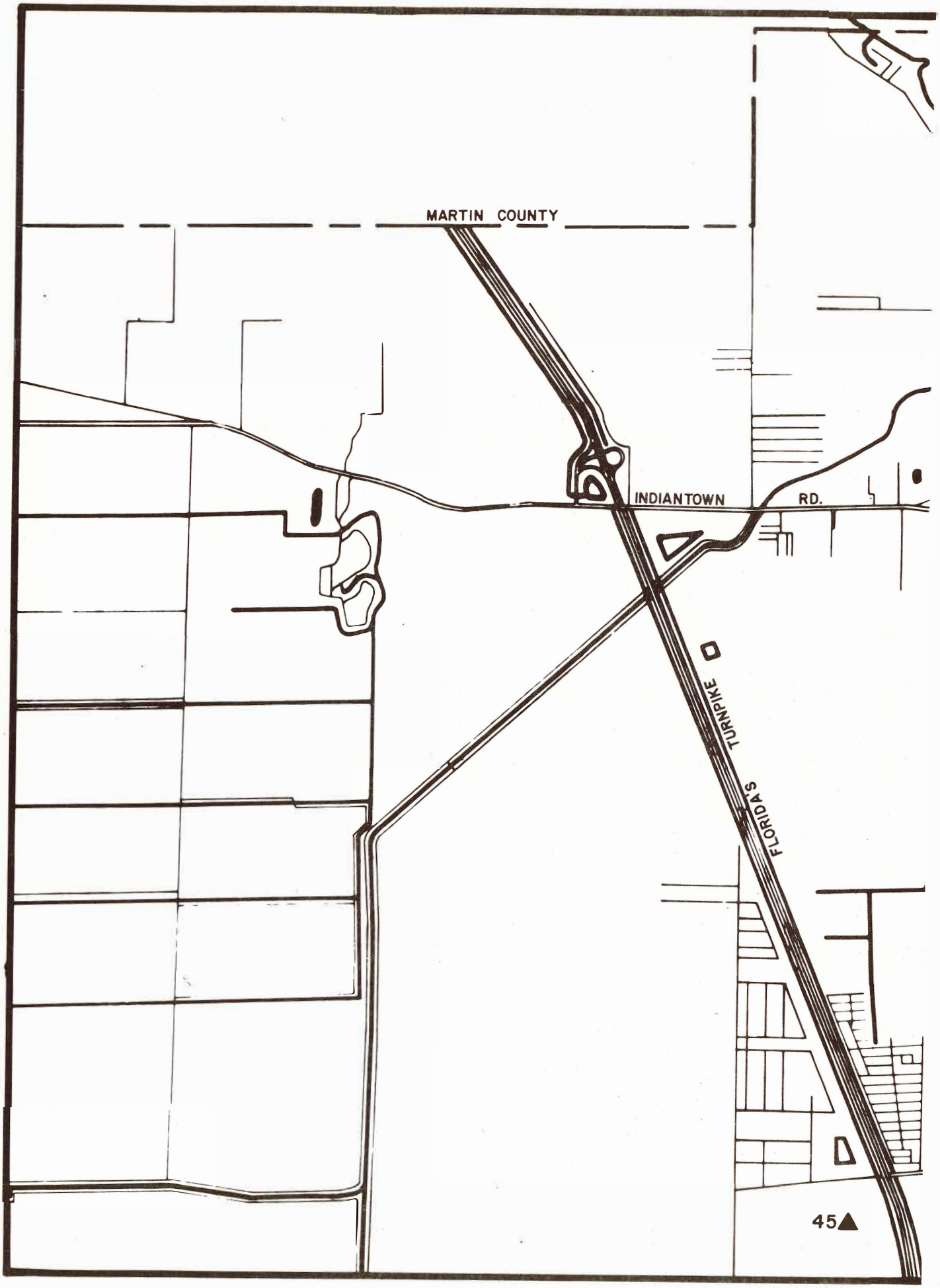
MARTIN COUNTY
INDIANTOWN RD.
FLORIDA'S TURNPIKE
45

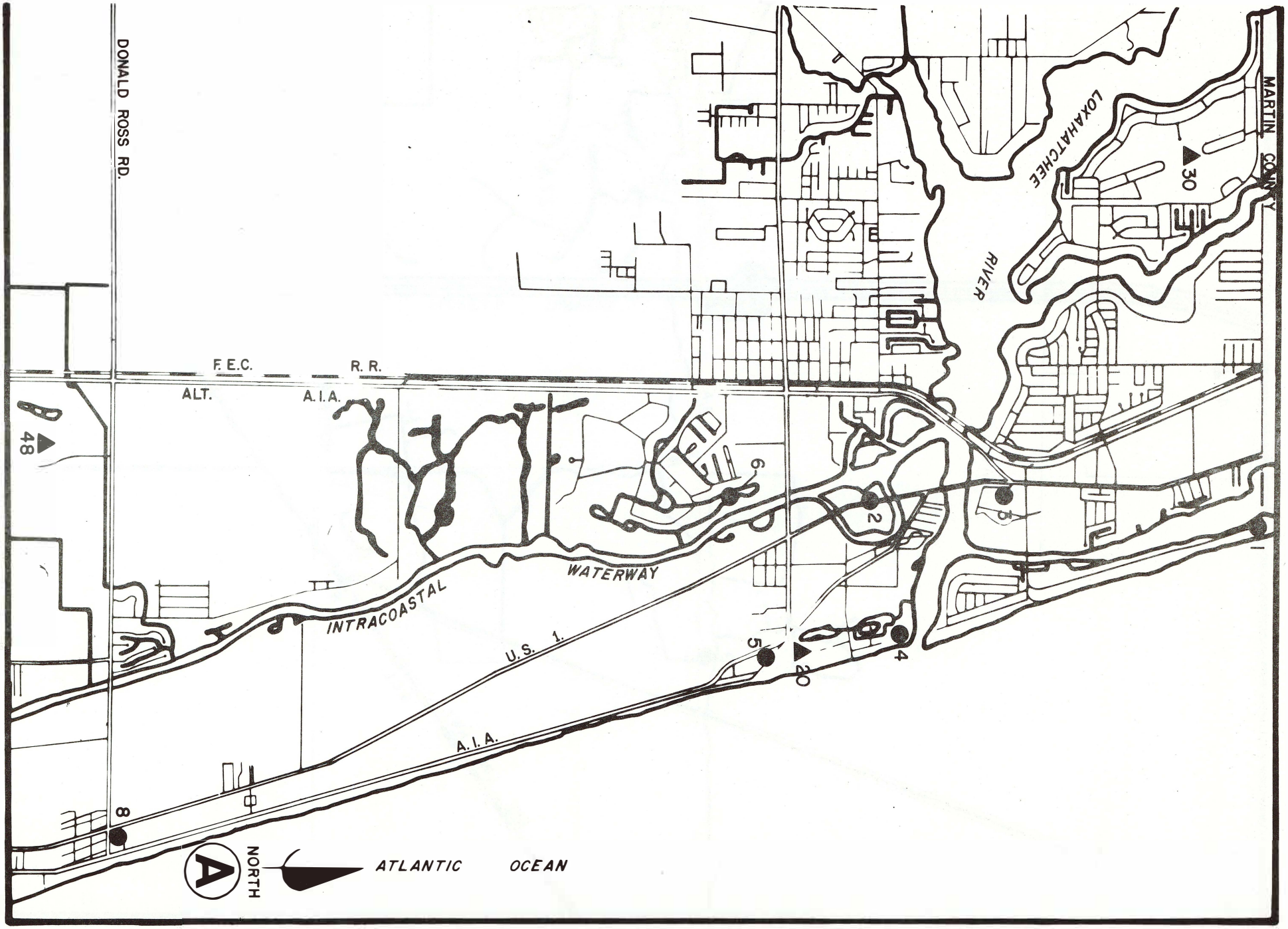
MARTIN COUNTY
LOXAHATCHEE
RIVER
30
F. E.C.
R. R.
ALT.
A. I. A.
48
DONALD ROSS RD.
6
2
8
1
WATERWAY
INTRACOASTAL
U. S. 1.
5
20
4
A. I. A.
8
NORTH
ATLANTIC
OCEAN

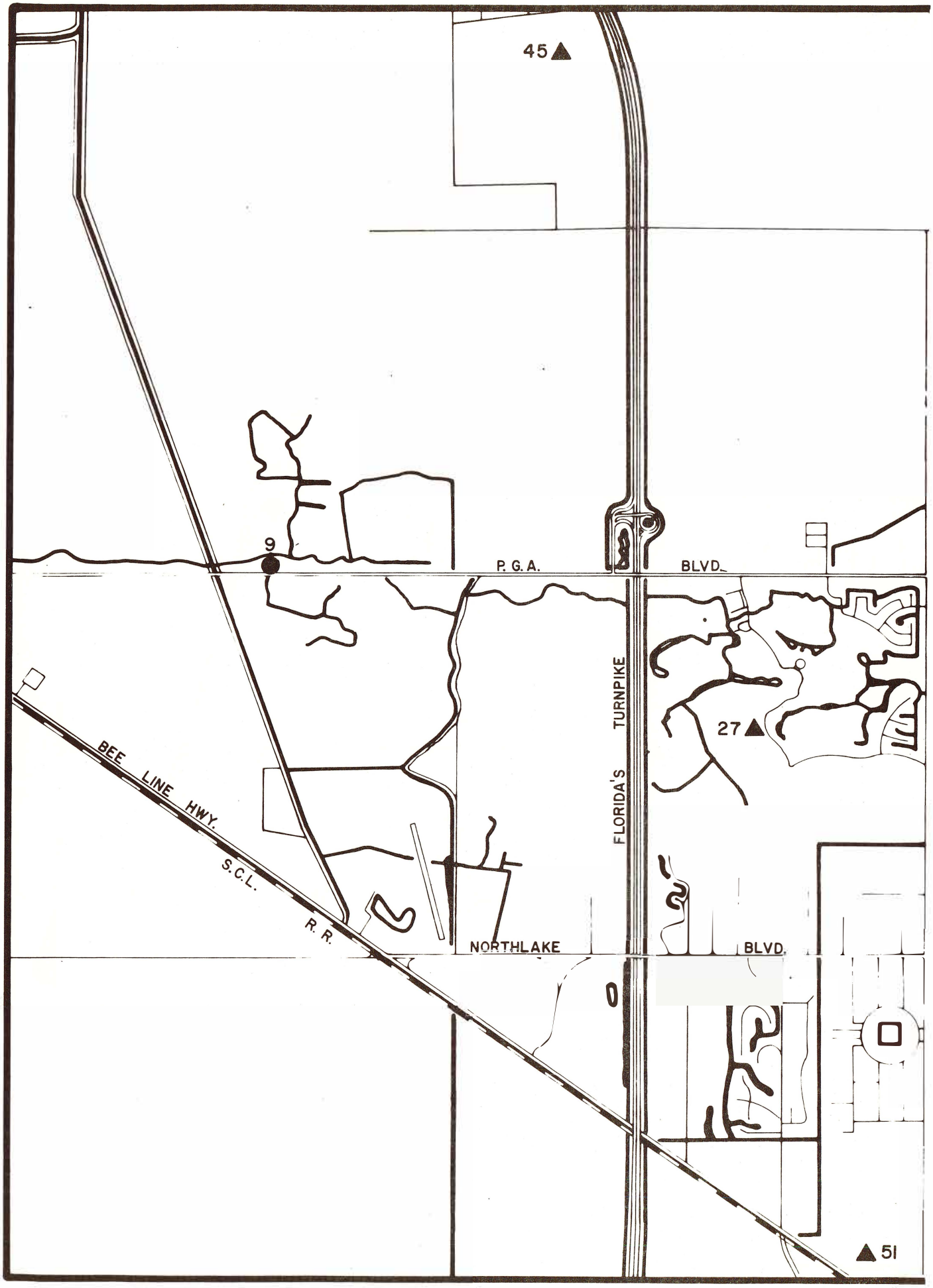
45
9
P. G. A.
BLVD.
FLORIDA'S TURNPIKE
27
BEE LINE HWY.
S.C.L.
R. R.
NORTHLAKE
BLVD.
51

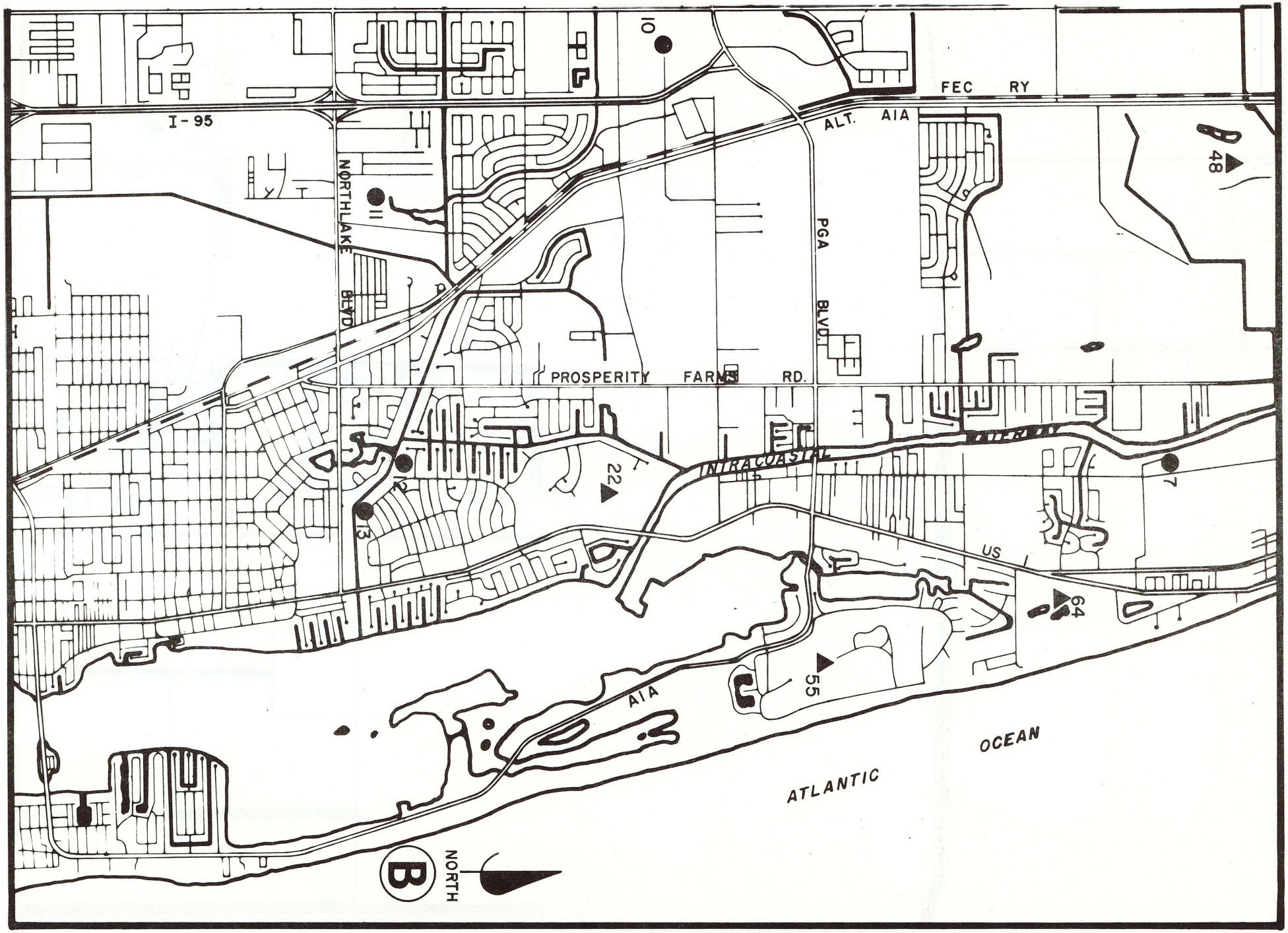
FEC RY
ALT. AIA
I-95
NORTHLAKE BLVD.
PGA BLVD.
PROSPERITY FARMS RD.
INTRACOASTAL
US 1
AIA
ATLANTIC OCEAN
NORTH
B
10
11
12
13
22
48
55
64
7

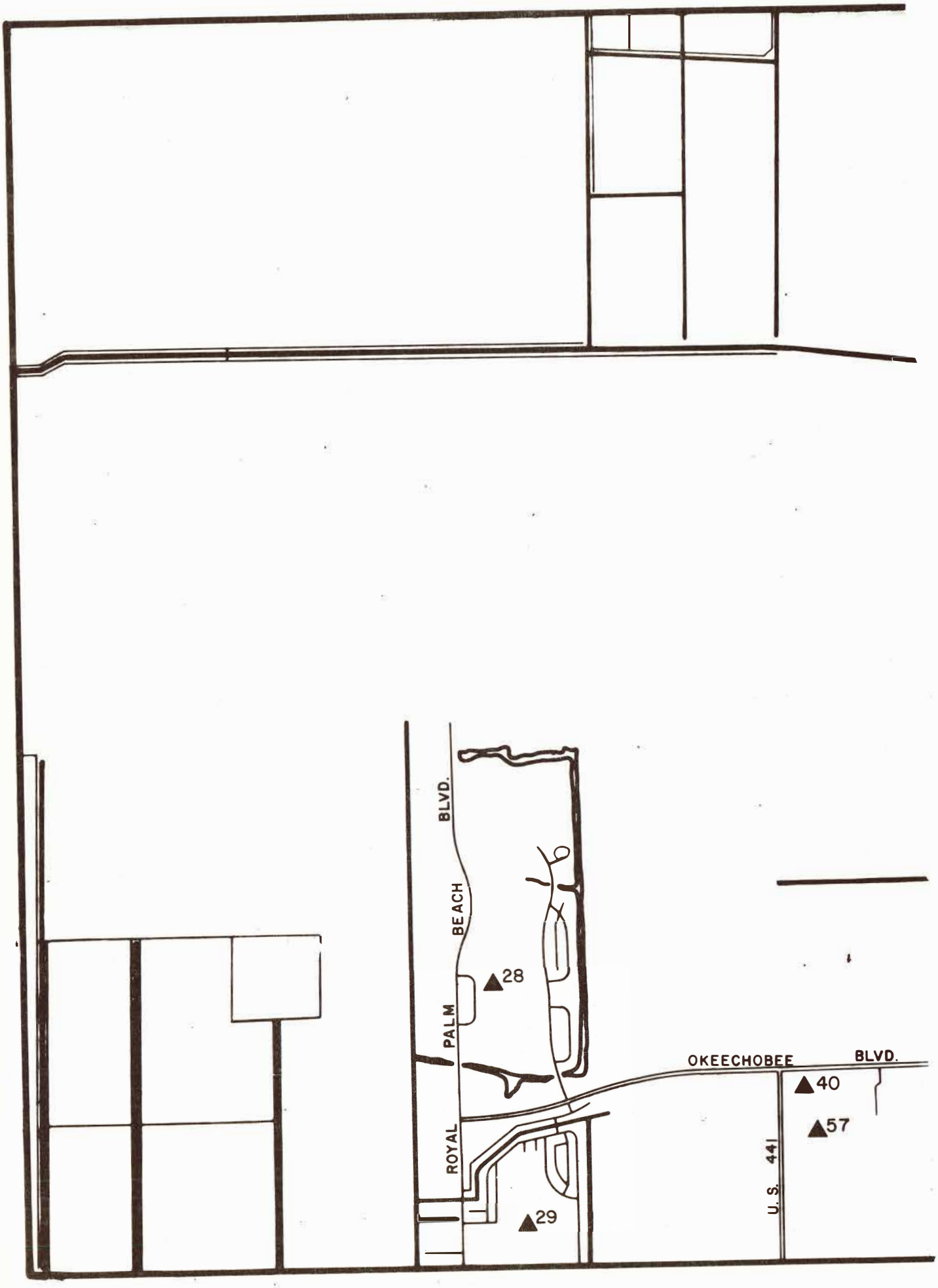
ROYAL PALM BEACH BLVD.
28
29
OKEECHOBEE BLVD.
40
57
U. S. 441

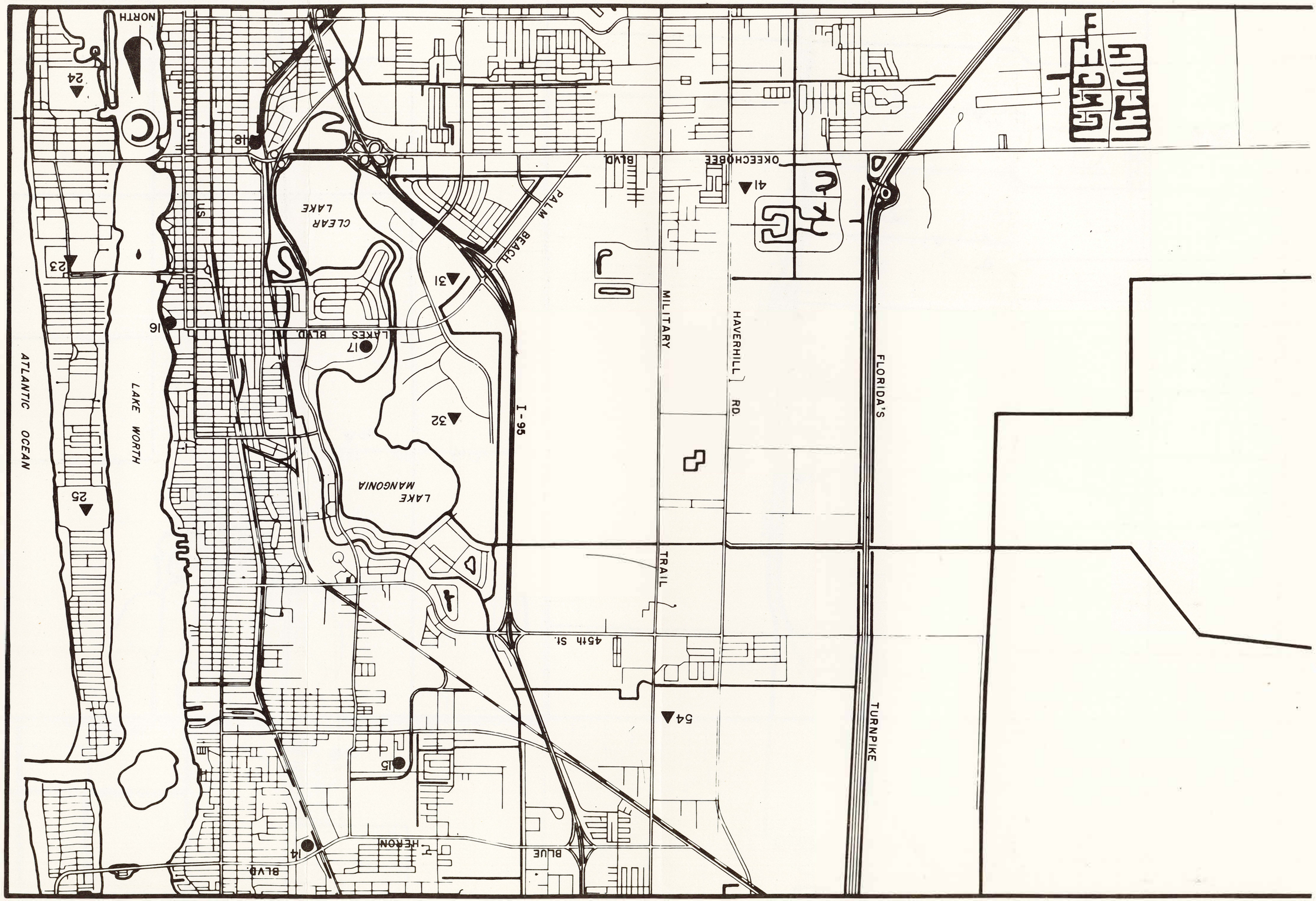
NORTH
24
23
25
ATLANTIC OCEAN
LAKE WORTH
16
17
LAKES BLVD
18
CLEAR LAKE
US
31
32
LAKE MANGONIA
PALM BEACH
BLVD
I-95
OKEECHOBEE
41
MILITARY
HAVERHILL RD.
FLORIDA'S
TURNPIKE
TRAIL
45th St.
54
15
14
HERON
BLUE
BLVD

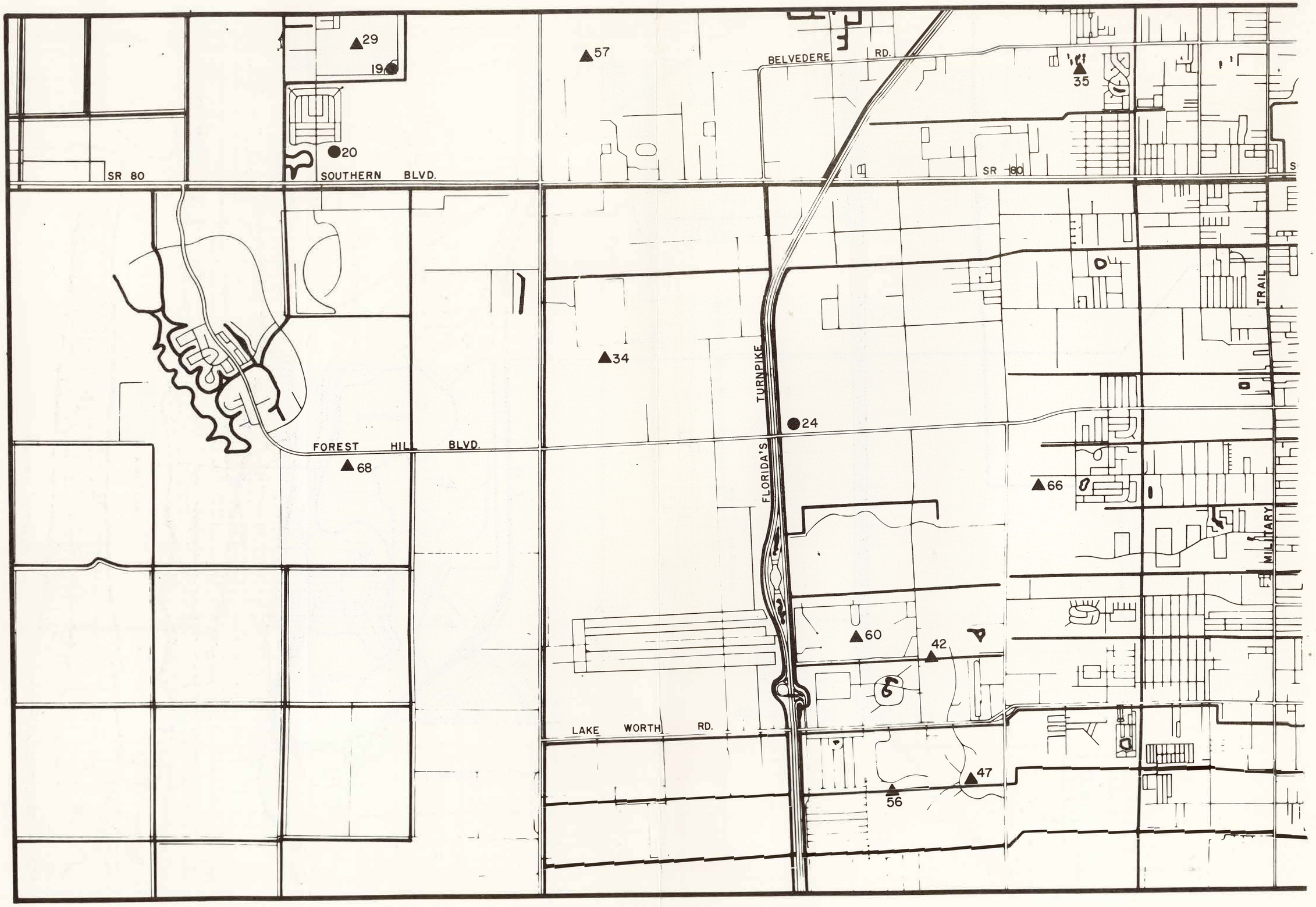
29
19
20
57
BELVEDERE RD.
35
SR 80
SOUTHERN BLVD.
SR 80
S
34
TURNPIKE
24
FOREST HILL BLVD.
68
FLORIDA'S
66
TRAIL
MILITARY
60
42
LAKE WORTH RD.
47
56

BELVEDERE RD.
SOUTHERN BLVD.
FOREST HILL BLVD.
CONGRESS AVE.
LAKE WORTH ROAD
I-95
S.C.L. R.R.
F.E.C. R.R.
US 1
A.I.A.
LAKE WORTH
ATLANTIC OCEAN
NORTH
21
23
22
33
25
46
27
28
26
26
21
29
30
52
D

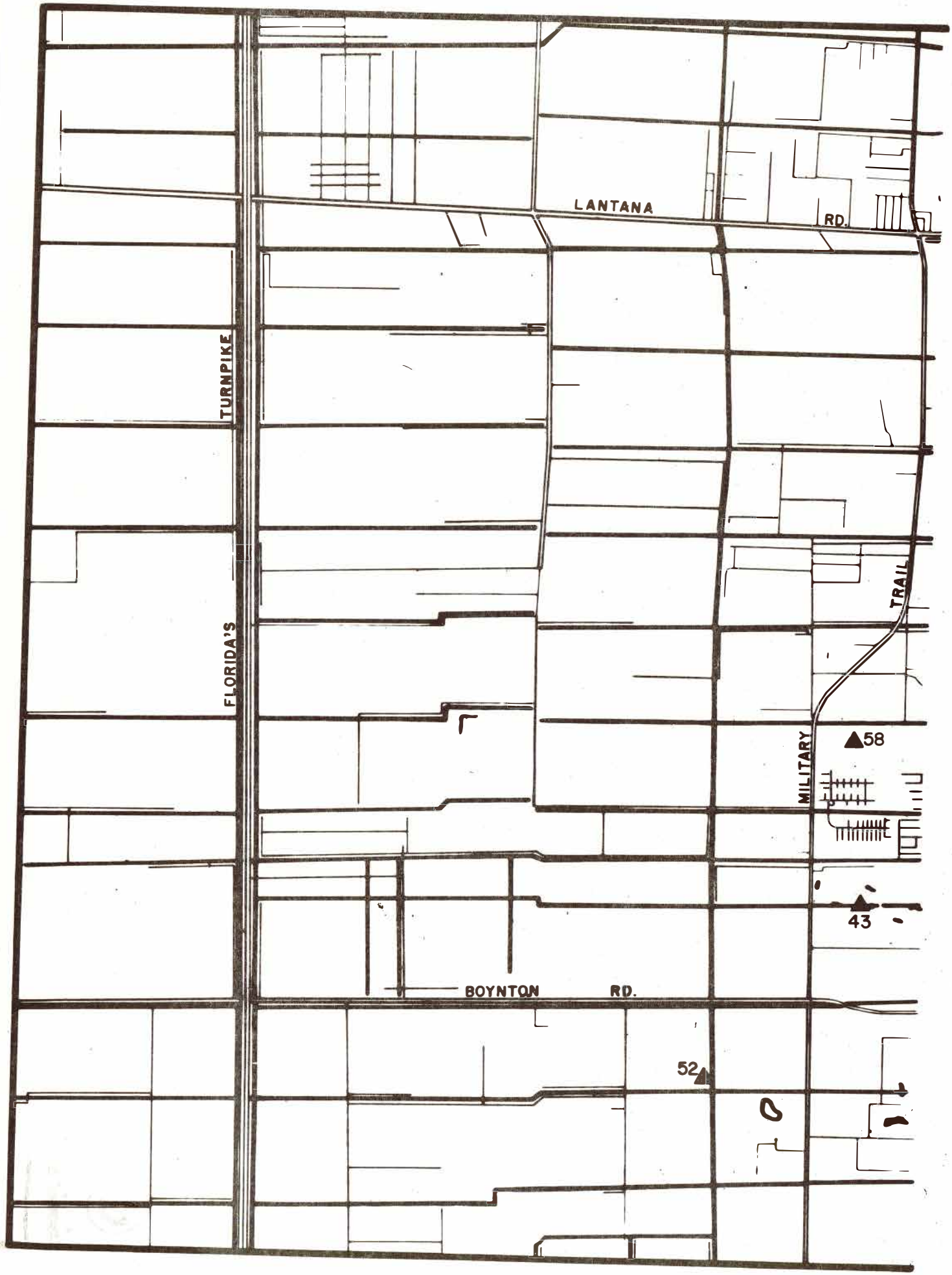
LANTANA
RD.
FLORIDA'S
TURNPIKE
MILITARY
TRAIL
58
43
BOYNTON
RD.
52

LANTANA ROAD
HYPOLUXO RD.
CONGRESS AVE.
BOYNTON WEST RD.
SCL RR
I-95
FEC RWY.
US
INTRACOASTAL WATERWAY
ATLANTIC OCEAN
1
2
31
32
33
34
10
61
62
NORTH
E

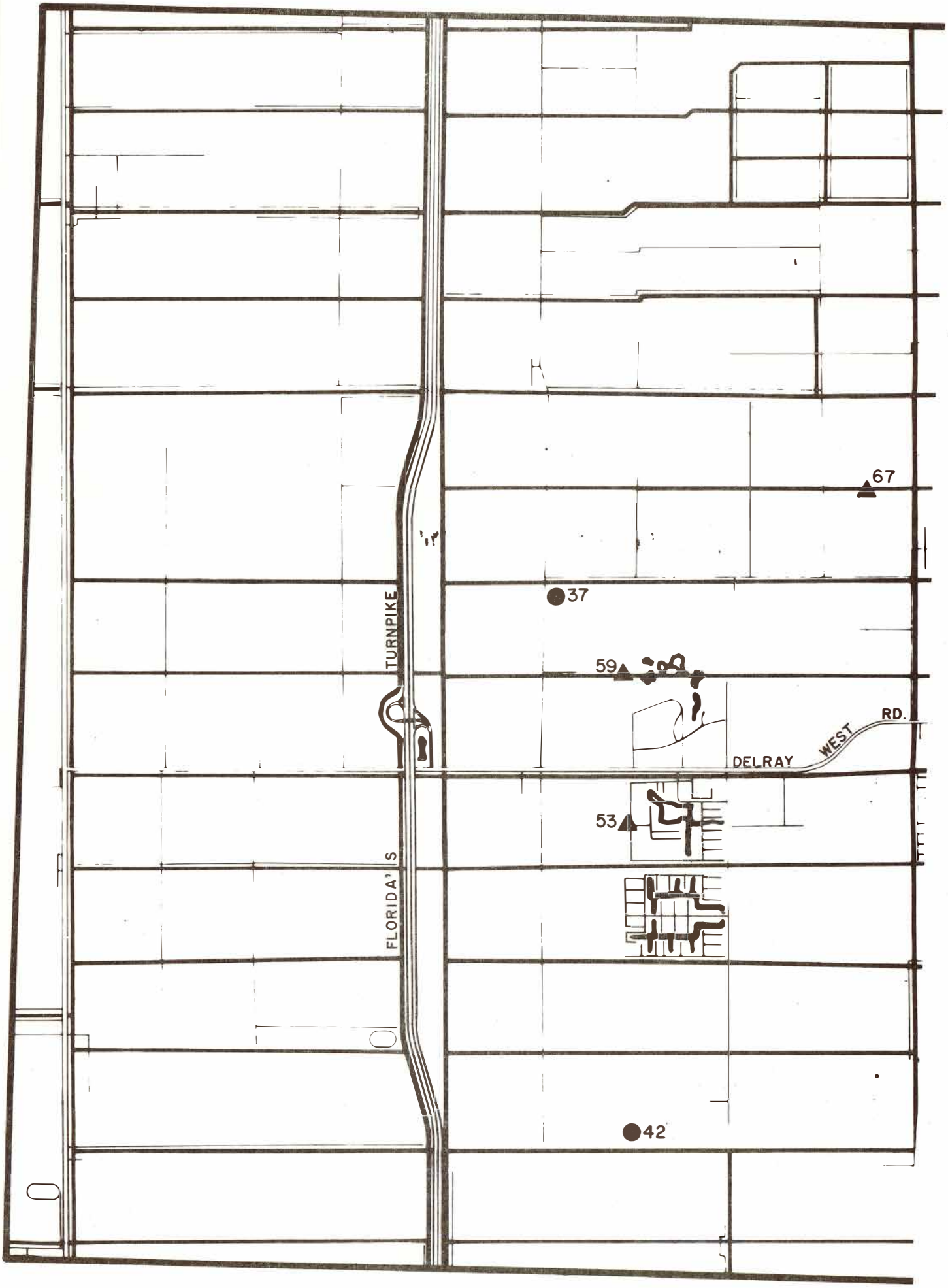
67
37
59
53
42
FLORIDA'S TURNPIKE
DELRAY WEST RD.

62
35
17
44
11
AVE.
CONGRESS
SCL RR
LAKE IDA
36
TRAIL
MILITARY
12
38
ATLANTIC AVE.
INTRACOASTAL WATERWAY
39
16
49
13
40
14
41
I-95
5
US 1
15
19
18
AIA
OCEAN
ATLANTIC
NORTH
F

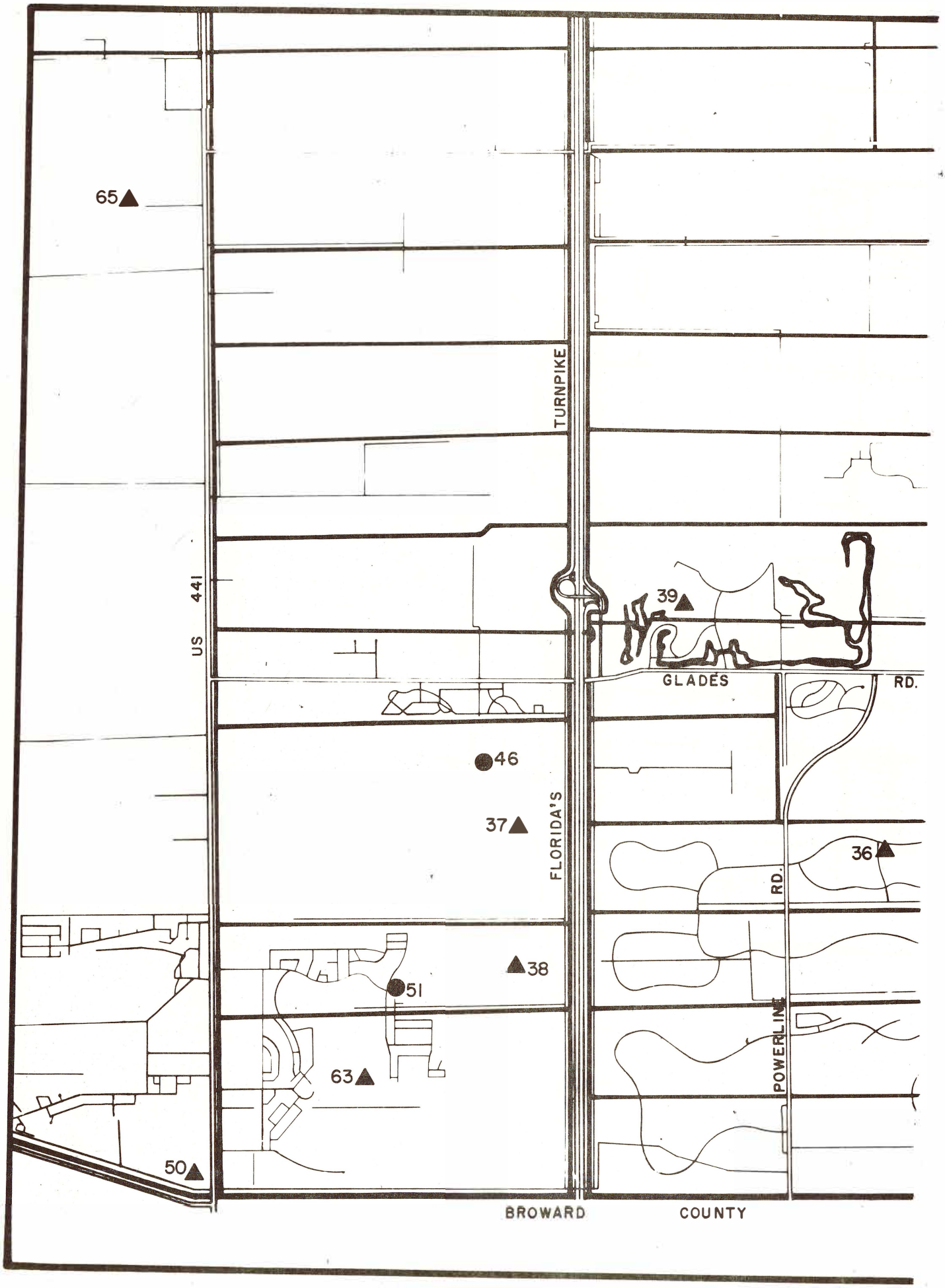
65
TURNPIKE
US 441
39
GLADES
RD.
46
37
FLORIDA'S
36
RD.
38
51
POWERLINE
63
50
BROWARD
COUNTY

5
7
8
44
45
49
47
48
4
9
43
50
6
CONGRESS AVE.
SCL RR
I-95
FEC RWY.
US 1
INTRACOASTAL WATERWAY
LAKE WYMAN
LAKE BOCA RATON
ATLANTIC OCEAN
MILITARY TRAIL
BROWARD COUNTY
NORTH

US 98
SR 700
US 441
FEC RR
SR 715
LAKE
OKEECHOBEE
NORTH

NORTH
US 441
SR 80
US 441
SR 715
SR 80
F.E.C. R.R.
US 27
LAKE OKEECHOBEE
52
3

REGIONAL PARKS AND NATURE PRESERVES

IN PALM BEACH COUNTY - MAY 1976

	Name and Location	Political Jurisdiction	Acreage	Development Status
R	1. John Prince Memorial Park - Congress Avenue	County	665	P
	2. Pahokee State Park Lake Okeechobee	State	30	D
	3. Palm Beach Pines Park Forest Hill Blvd.-Turnpike	State	900	U
NP	4. Water Catchment Area S. of S.R. 710	West Palm Beach	13,920	U
	5. Frenchman's Creek Park S.W. Donald Ross Road	County	11	-
	6. Oriole Park	County	500	U
	7. Lox. River & Lake Worth Creek (Aquatic Preserve)	State-Trustees	-	U
	8. Brown's Farm Wildlife Mgt. Area-S. Central County	State - Game & Fish	5,850	-
	9. Everglades Wildlife Mgt. Area-Conservation Area 2	State - Game & Fish	40,960	-
	10. J.W. Corbett Wildlife Mgt. Area-N. Central County	State - Game & Fish	56,000	-
	11. Rotenburger Property S.W. part of County	State-Endangered Land	45,000	U
	12. Lox. Nat'l Wildlife Refuge Conservation Area 1	Federal-Fish & Wildlife Service	145,635	-
	13. Lox. Nat'l Wildlife Refuge Headqtrs - W. of S.R. 7 N. of Delray West Road	Federal-Fish & Wildlife Service	45	D
	14. Joe Reese Sites Conservation Areas 1 & 2	Federal-Fish & Wildlife Service	10	D

NOTE: R=Regional; NP=Nature Preserves; D=Developed; P=Partially Developed; U=Undeveloped

SOURCE: Area Planning Board of Palm Beach County

TRANSPORTATION

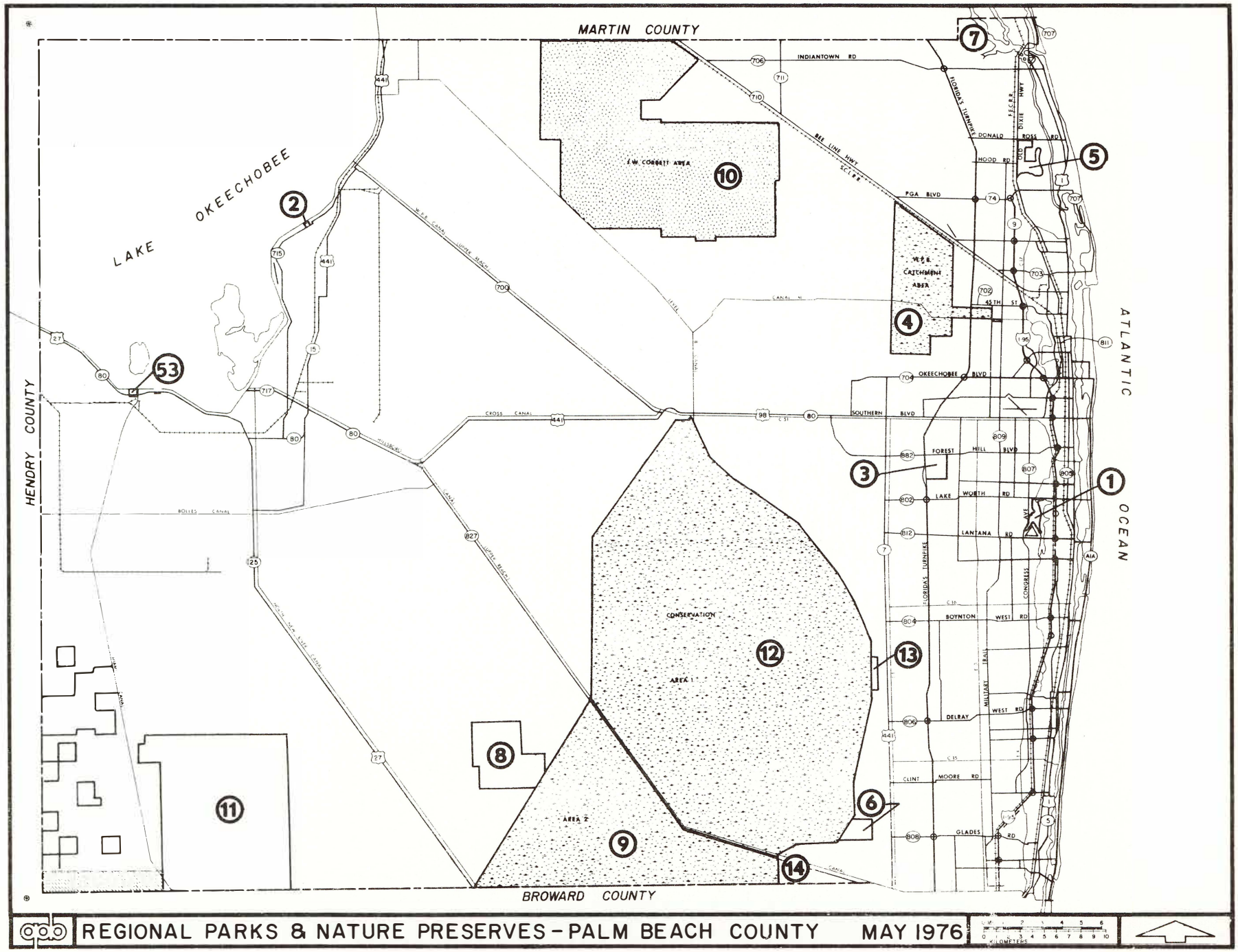

REGIONAL PARKS & NATURE PRESERVES - PALM BEACH COUNTY MAY 1976

SCHEDULED AIRLINES
PASSENGER TRAFFIC THROUGH
PALM BEACH INTERNATIONAL AIRPORT
TWENTY-THREE YEAR HISTORY: 1953-1976

Year	Deplaned	Enplaned	Total
1953	45,097	46,239	91,336
1954	58,268	62,036	120,304
1955	76,459	79,469	155,928
1956	94,361	96,333	190,694
1957	111,890	114,683	226,573
1958	103,434	107,380	210,814
1959	110,819	112,684	223,503
1960	105,275	109,482	214,757
1961	123,559	117,361	240,920
1962	130,107	129,261	259,368
1963	148,055	151,755	299,810
1964	170,026	172,432	342,458
1965	190,494	193,891	384,385
1966	208,373	211,066	419,439
1967	245,394	252,597	497,991
1968	304,579	314,894	619,473
1969	370,548	373,552	744,100
1970	391,801	403,882	795,683
1971	432,631	438,184	870,815
1972	543,457	557,344	1,100,801
1973	650,152	653,322	1,303,474
1974	685,345	693,261	1,378,606
1975	689,709	696,460	1,386,169
1976	760,731	760,860	1,521,591

SOURCE: Department of Airports
Palm Beach County

CARGO HANDLED THROUGH THE PORT OF PALM BEACH
FISCAL YEARS 1970-1976

TONNAGE

CARGO	1970	1971	1972	1973	1974	1975	1976
General Cargo	265,371	238,702	271,156	317,914	344,684	377,185	409,969
Cement	265,023	168,912	264,889	277,183	190,965	109,699	39,413
Fuel Oil	502,197	639,697	799,640	824,290	614,456	586,353	591,410
Furfural	3,136	7,010	14,209	9,989	13,222	17,269	22,941
Molasses	0	0	0	27,354	56,493	66,982	106,665
Newsprint	13,589	10,055	10,345	21,644	12,880	1,652	0
Sugar	3,888	7,010	0	0	0	0	0
Water Bunkers	0	0	13,535	11,456	12,928	8,400	7,042
TOTAL	1,053,204	1,071,386	1,373,774	1,489,830	1,245,628	1,167,540	1,177,440
TOTAL REVENUE	$647,470	$623,530	$719,432	$857,636	$801,792	$891,445	$979,102

PORT OF PALM BEACH
ACTIVITY 1970-1976

	TOTAL PASSENGERS	TOTAL SHIP ARRIVALS	TOTAL TONNAGE	GENERAL CARGO TONNAGE	PETROLEUM TONNAGE
1970	9,560	1,234	1,053,204	551,007	502,197
1971	18,464	1,109	1,071,386	431,689	639,697
1972	19,662	1,118	1,373,774	574,134	799,640
1973	4,496	1,289	1,489,830	665,540	824,290
1974	0	1,067	1,141,680	571,058	570,622
1975	7,013	1,269	1,167,540	553,084	614,456
1976	0	1,192	1,177,440	409,969	614,351

SOURCE: Port of Palm Beach

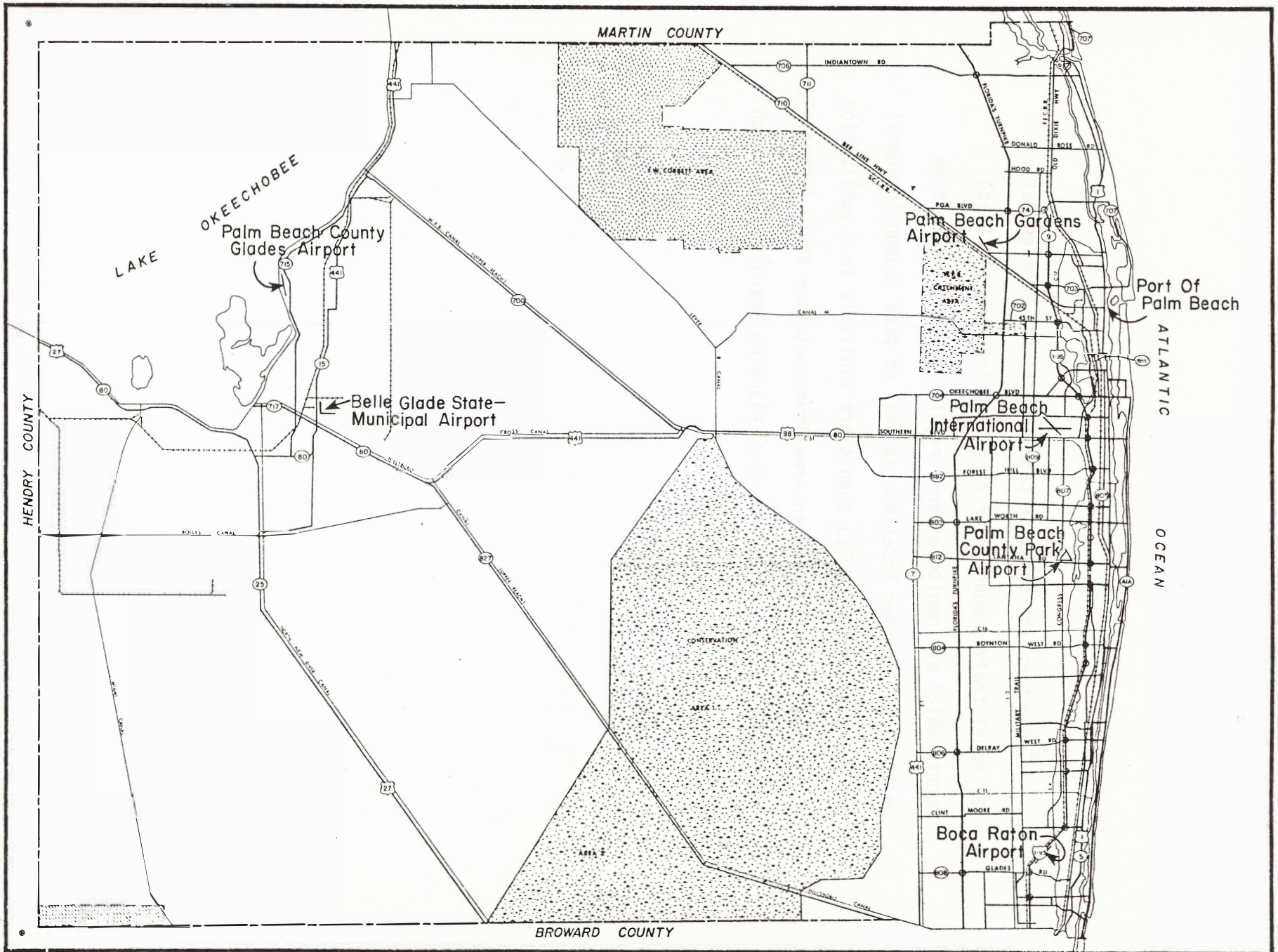

MAJOR TRANSPORTATION FACILITIES IN PALM BEACH COUNTY MAY 1977

The map on the opposite page depicts the average daily (24 hour) traffic counts for various points in Palm Beach County which are monitored on a regular basis. Information on the exact counter locations as well as peak season (January) and non peak season (July) counts are available in a publication of the West Palm Beach Urban Area Transportation Study (WPBUATS). This may be obtained from the Area Planning Board of Palm Beach County.

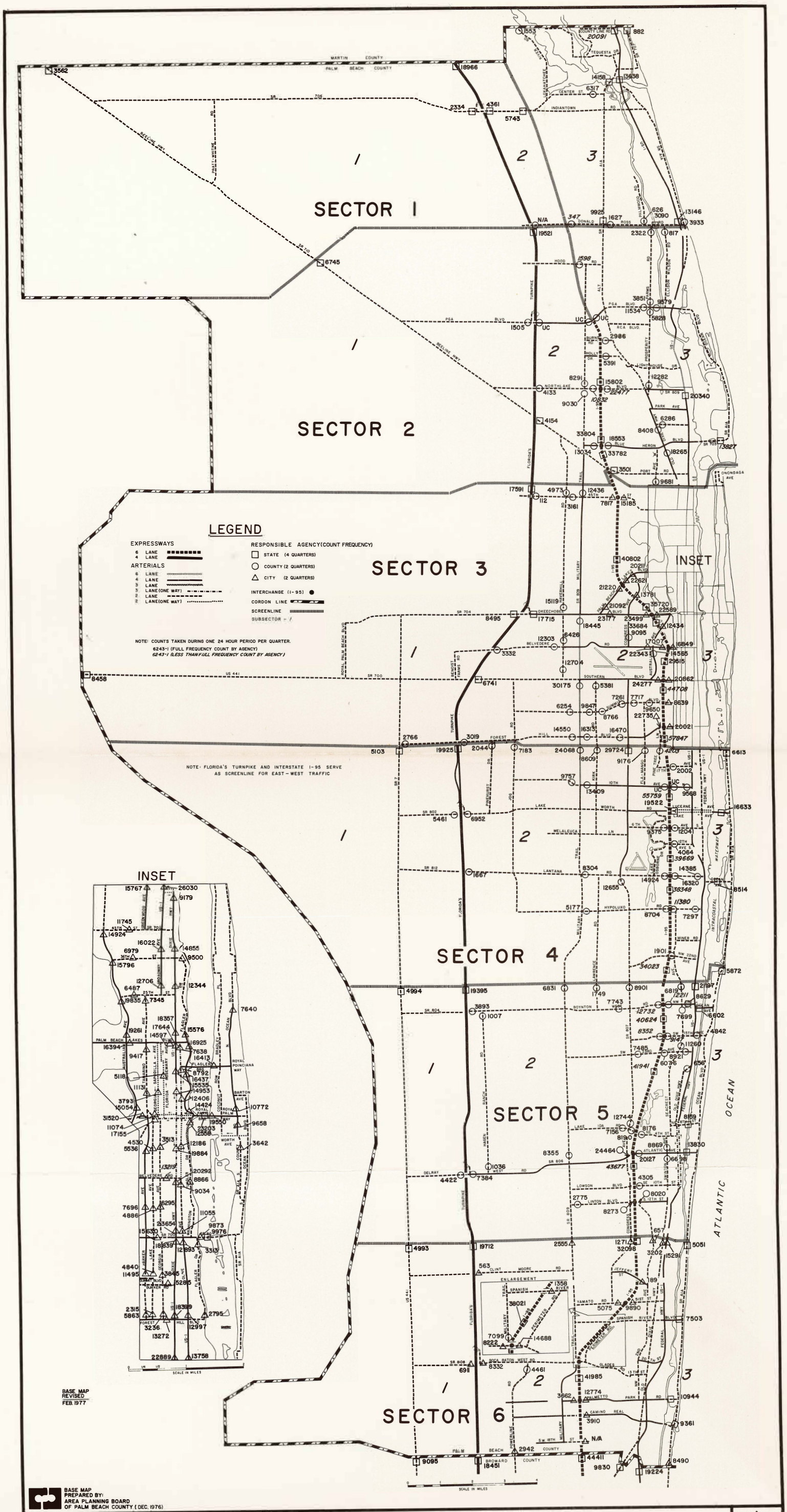

WPBUATS
WEST PALM BEACH URBAN AREA TRANSPORTATION STUDY

1976 AVERAGE DAILY TRAFFIC VOLUMES